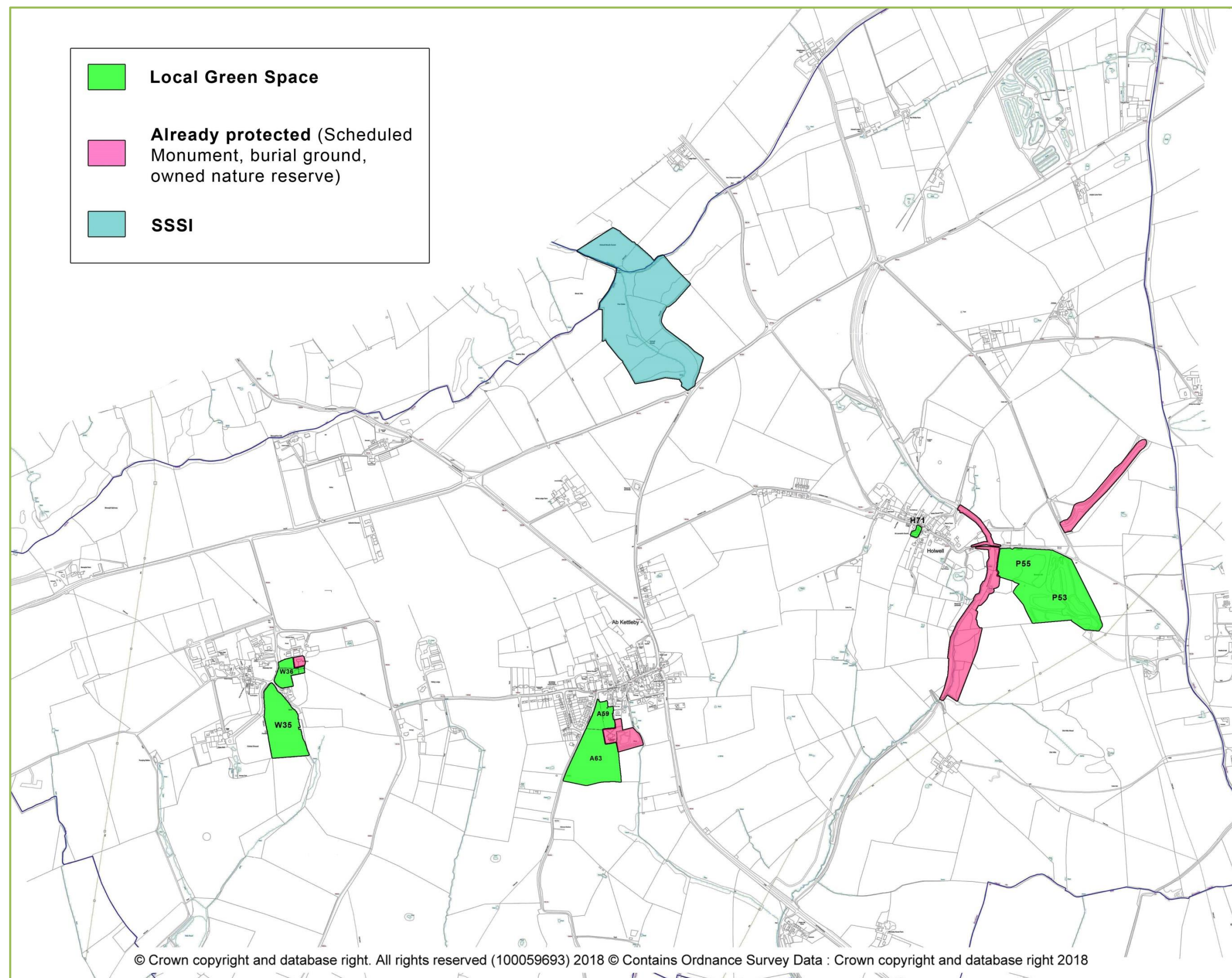

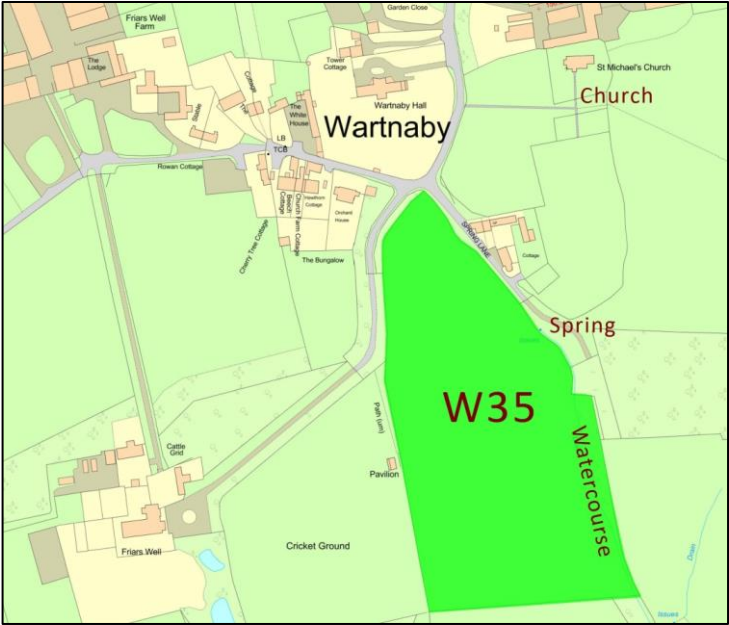


APPENDIX 8: Local Green Spaces

Locations of Local Green Spaces and other protected sites in the Plan Area



Inventory evidence and scores for Local Green Spaces in the Plan Area

Ref.	EVIDENCE	NPPF (2018) ELIGIBILITY CRITERIA										
		Access /4	Proximity /4	Bounded /4	Special /4	Rec/Ed /4	Beauty/ Views in /2	Views out /2	Tranq. /2	History /4	Wildlife /4	TOTAL
W35	<p>Noticeboard field, Wartnaby</p> <p>Permanent grass field, public access via public footpath G64 and bridleway.</p> <p>Within Wartnaby village, bounded (hedges) and in single ownership.</p> <p>Highly valued as open space and for its views in NP consultation.</p> <p>Provides a defining view of Wartnaby, including the church and adjacent stone-built farm and outbuildings, effectively an unspoilt late-medieval to 18th century scene.</p> <p>East side includes a small watercourse with associated biodiversity, also good species-rich hedges'</p>	3	4	4	4	2	1	2	2	1	3	26
	<div><p>Noticeboard field, Wartnaby, summer 2018</p></div>											
W36	<p>Front paddock, Wartnaby</p> <p>Permanent grass field, public access via (metalled) footpath G70 leading to the church.</p> <p>Within the village, bounded with hedges, fences and early19th century iron railings.</p> <p>Highly valued for view and as recreational open space in NP consultation.</p> <p>Provides a view of Wartnaby Hall, Church Farm, St. Michael's Church, other village buildings and trees.</p> <p>Surviving earthworks is evidence for extent of the medieval settlement (house platforms, streets, etc.).</p> <p>Large mature native and ornamental trees (including attractive copper beech), hedges, managed and rough grass, all of local biodiversity value.</p>	2	4	3	4	2	2	2	2	3	2	26

