

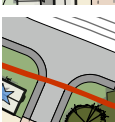


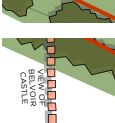






## Legend

-  Indicative Built Form
-  Potential Feature Buildings
-  Standard Highway
-  Shared Surface
-  Private Drive
-  Important View
-  New Tree Planting & Soft Landscaping
-  Public Open Space  
(including underground surface water storage)
-  Existing Trees & Vegetation
-  Pump Station  
(foul drainage)

Up to 40 Units



# Illustrative Masterplan Grantham Rd, Bottesford

Drawing No: YO1004-003

Scale 1:1000 @ A3

Date: 20.03.2017