

## POLICIES MAPS

The following features are shown in the maps:

- Rejected SHLAA sites
- Potential options
- Areas of Separation
- Local Green Spaces


Villages and hamlets without any of these elements associated to them are not shown in this appendix. The 28 villages and hamlets that do not meet the criteria are:

Belvoir	Edmondthorpe	Leesthorpe	Shoby
Bescaby	Freeby	Little Dalby	Sproxton
Bretingby	Garthorpe	Pickwell	Stapleford
Brooksby	Great Dalby	Saltby	Stonesby
Burrough on the Hill	Hoby	Saxby	Wartnaby
Chadwell	Holwell	Saxelbye	Wycomb
Coston	John O'Gaunt	Sewstern	Wyfordby

The remaining 47 villages and hamlets are represented in this appendix and 4 extra maps of Melton Mowbray can be found at the end of the document.

## AB KETTLEBY

### Key

 Rejected SHLAA Site

## MELTON LOCAL PLAN

EMERGING OPTIONS  
CONSULTATION DRAFT

Original scale (A4):

1:5,000



# ASFORDBY

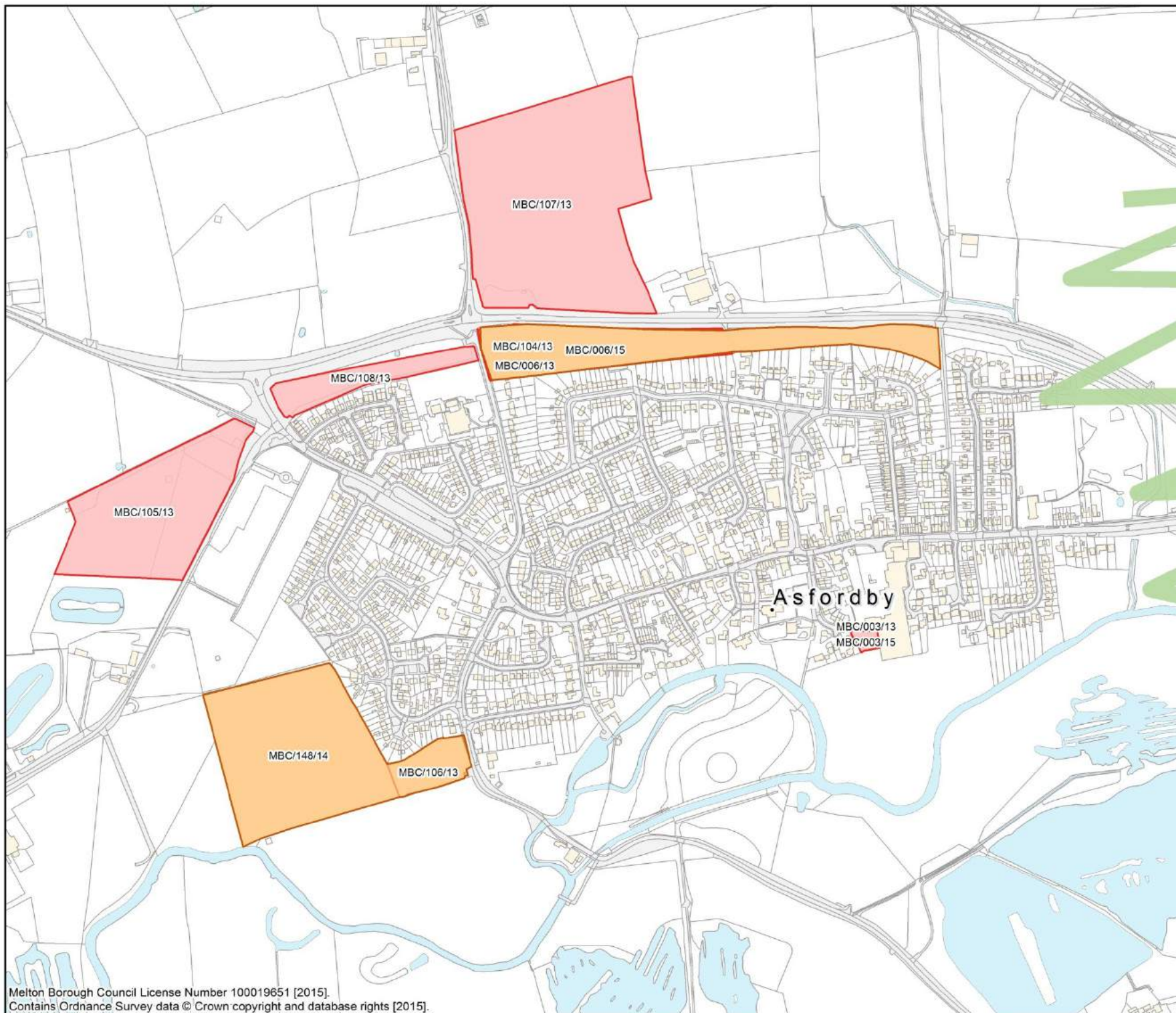
## Key

- Area of Separation
- Potential Option
- Rejected SHLAA Site

## MELTON LOCAL PLAN EMERGING OPTIONS CONSULTATION DRAFT

Original scale (A4):

1:7,500





# ASFORDBY HILL

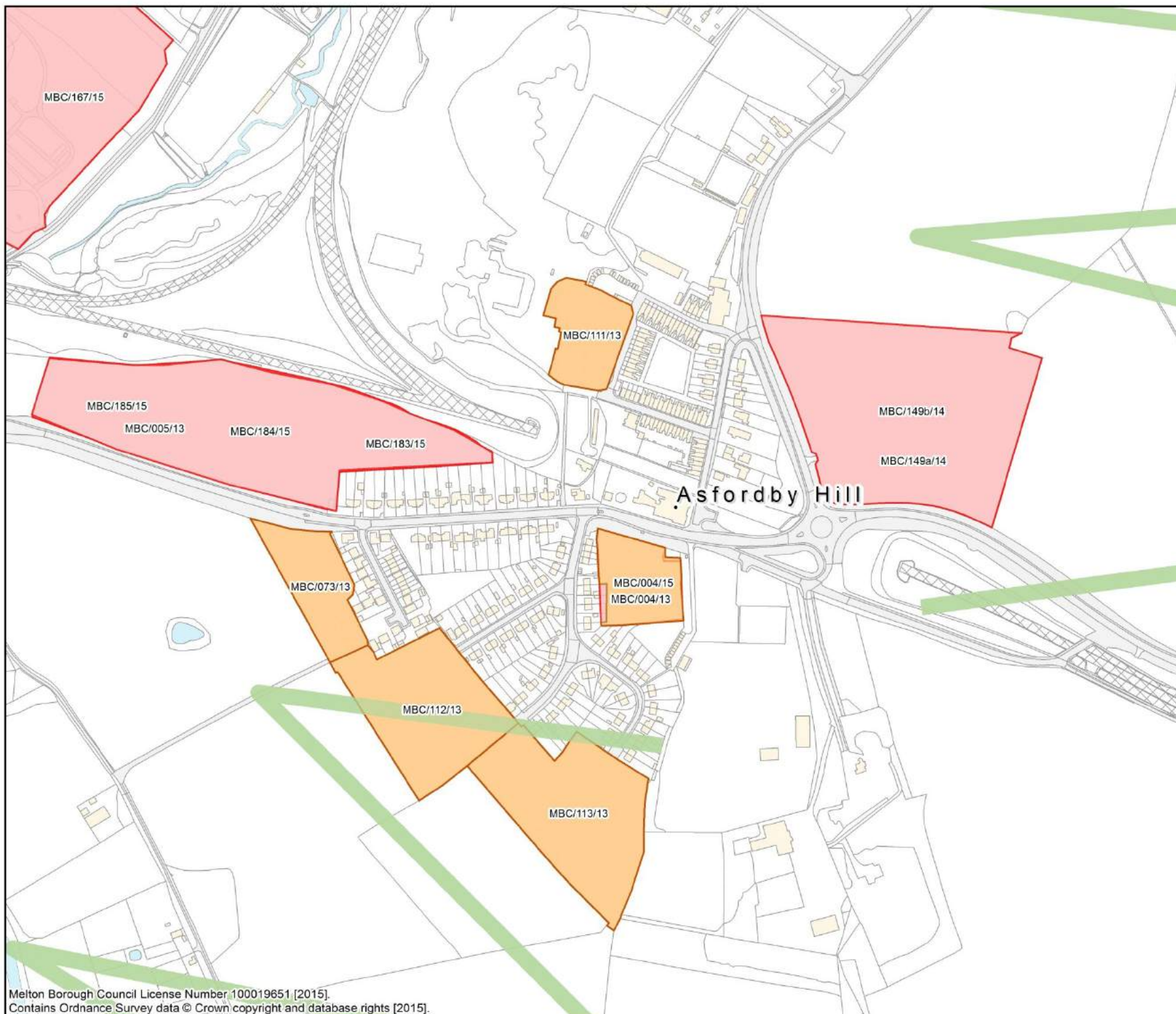
## Key

- Area of Separation
- Potential Option
- Rejected SHLAA Site

## MELTON LOCAL PLAN EMERGING OPTIONS CONSULTATION DRAFT

Original scale (A4):

1:5,000





# ASFORDBY VALLEY

## Key

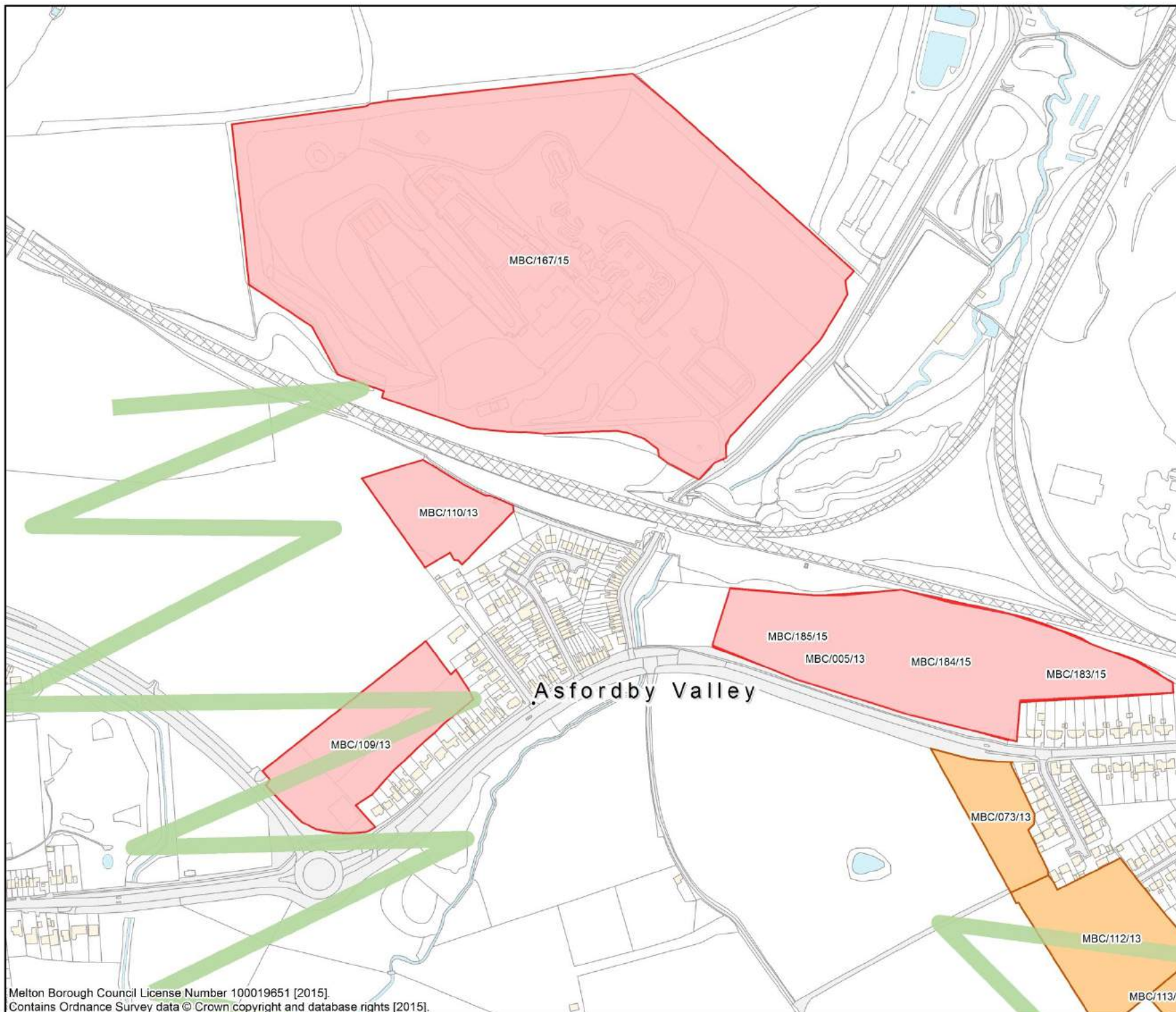
- Area of Separation
- Potential Option
- Rejected SHLAA Site

## MELTON LOCAL PLAN

EMERGING OPTIONS  
CONSULTATION DRAFT

Original scale (A4):

1:5,000



# ASHBY FOLVILLE

## Key

 Local Green Space

Ashby Folville

## MELTON LOCAL PLAN

EMERGING OPTIONS  
CONSULTATION DRAFT

Original scale (A4):

1:5,000





# BARKESTONE LE VALE

## Key

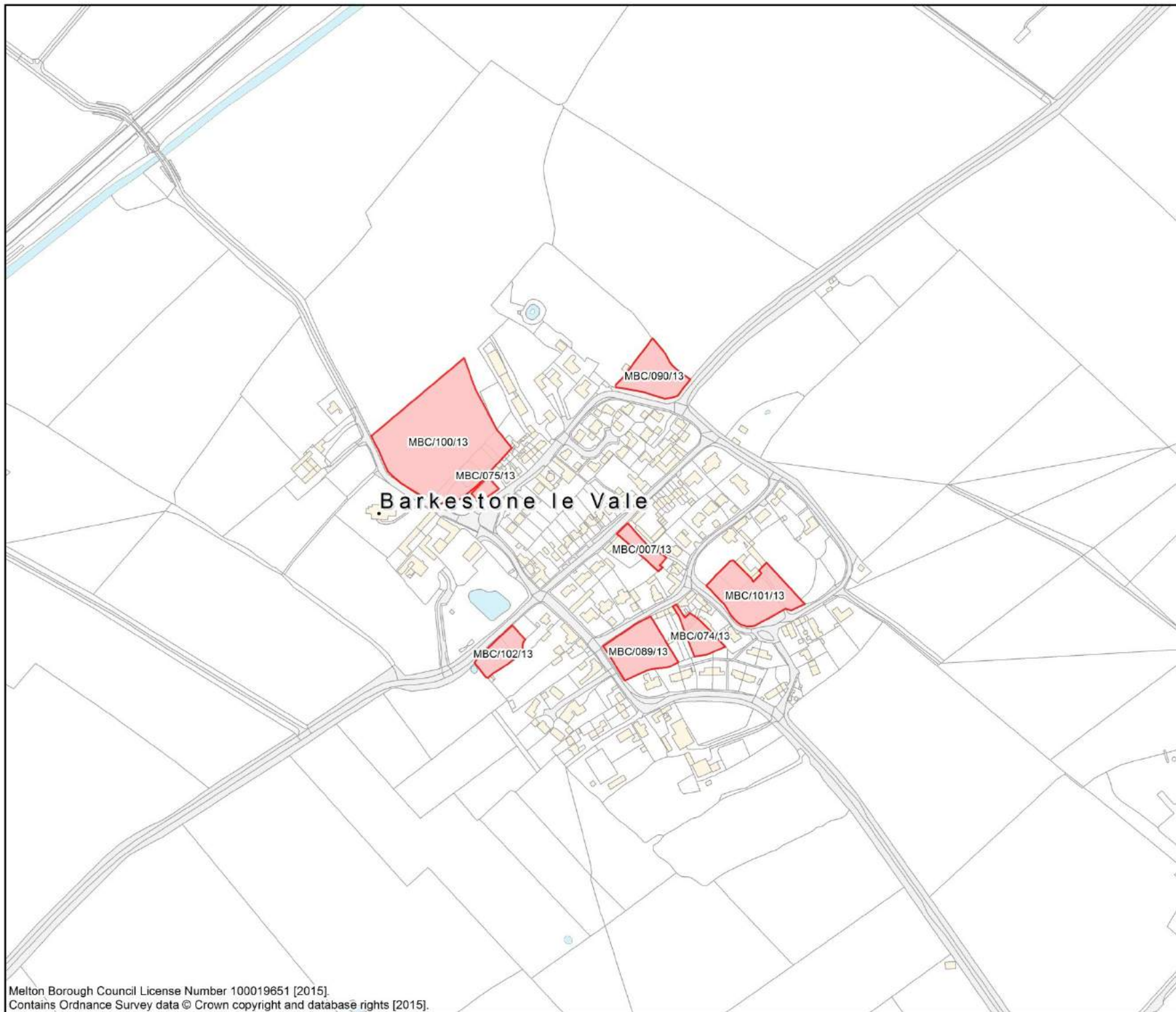
 Rejected SHLAA Site

## MELTON LOCAL PLAN

EMERGING OPTIONS  
CONSULTATION DRAFT

Original scale (A4):

1:5,000



## BARSBY

### Key

 Local Green Space

## MELTON LOCAL PLAN

EMERGING OPTIONS  
CONSULTATION DRAFT

Original scale (A4):

1:5,000





# BOTTESFORD & EASTHORPE

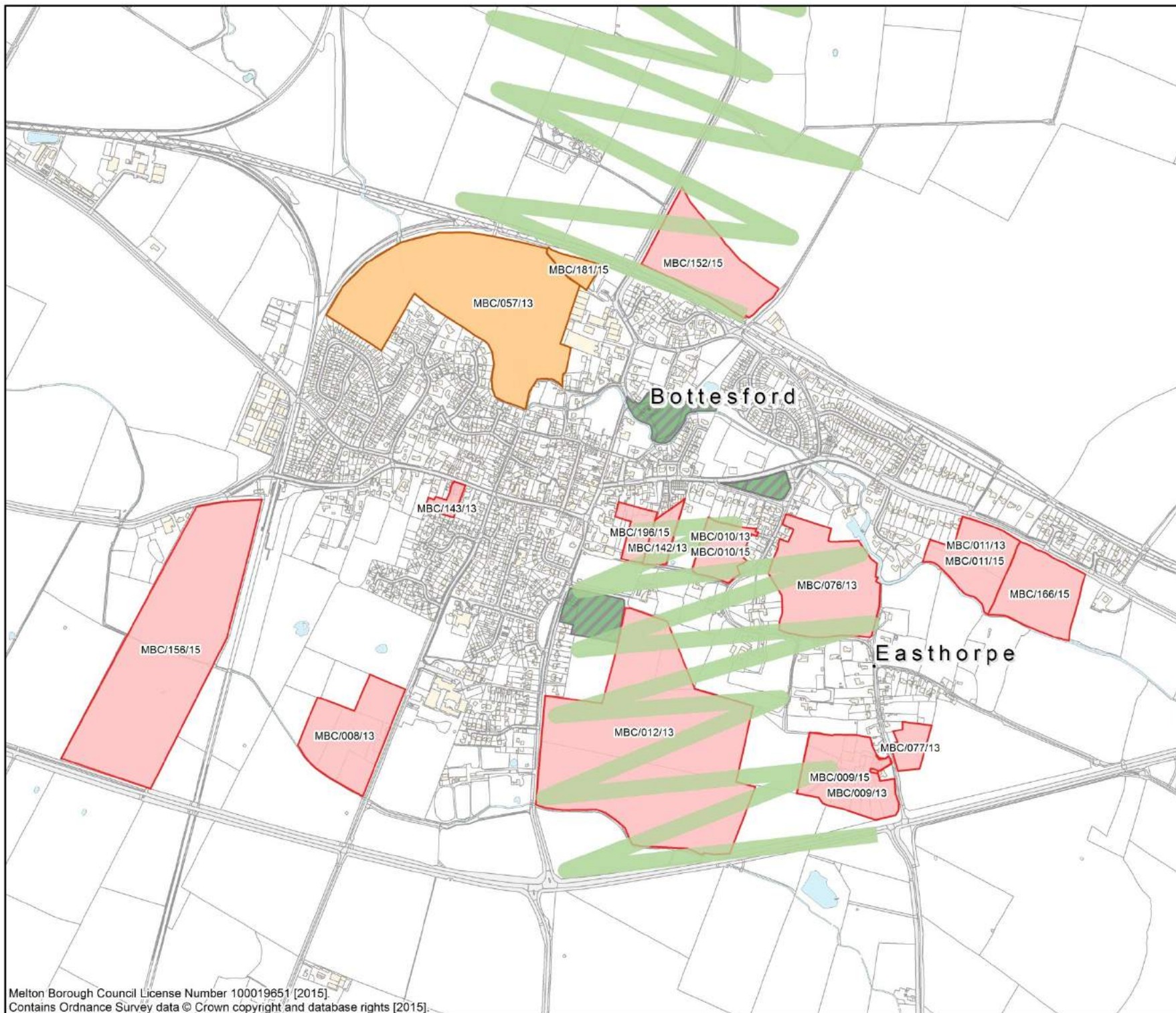
## Key

- Area of Separation
- Potential Option
- Rejected SHLAA Site
- Local Green Space

## MELTON LOCAL PLAN EMERGING OPTIONS CONSULTATION DRAFT

Original scale (A4):

1:12,500



# BRANSTON

## Key

 Rejected SHLAA Site

## MELTON LOCAL PLAN EMERGING OPTIONS CONSULTATION DRAFT

Original scale (A4):

1:5,000





# BUCKMINSTER

## Key

 Local Green Space

Buckminster

MELTON  
LOCAL PLAN  
EMERGING OPTIONS  
CONSULTATION DRAFT

Original scale (A4):

1:5,000



# BURTON LAZARS

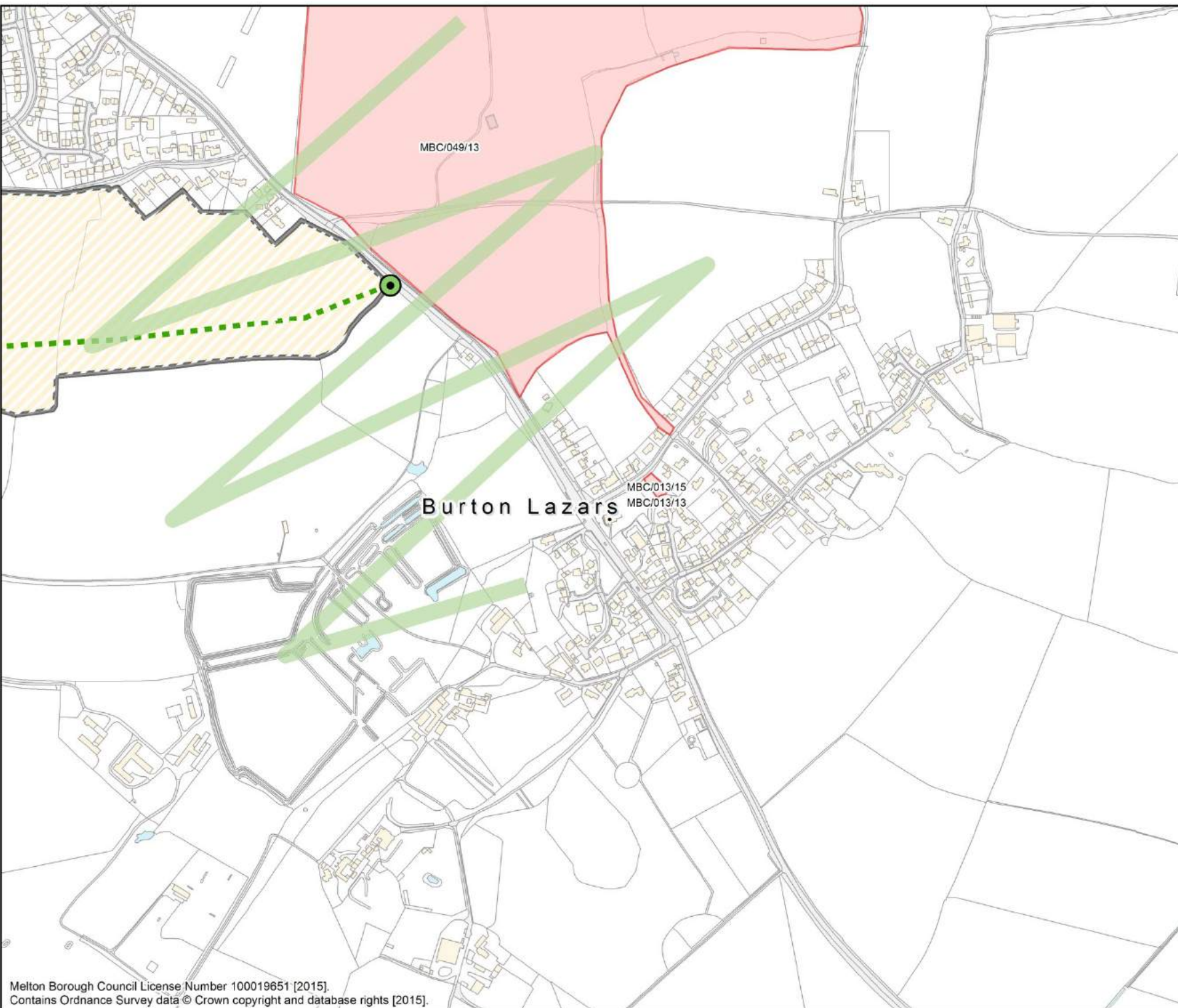
## Key

- Area of Separation
- Potential Option
- Rejected SHLAA site
- Indicative Road Junction
- Indicative New Link Road
- Proposed residential

## MELTON LOCAL PLAN EMERGING OPTIONS CONSULTATION DRAFT

Original scale (A4):



1:7,500





## COLD OVERTON

### Key

-  Rejected SHLAA Site
-  Local Green Space

## MELTON LOCAL PLAN

EMERGING OPTIONS  
CONSULTATION DRAFT

Original scale (A4):

1:5,000



# CROXTON KERRIAL

## Key

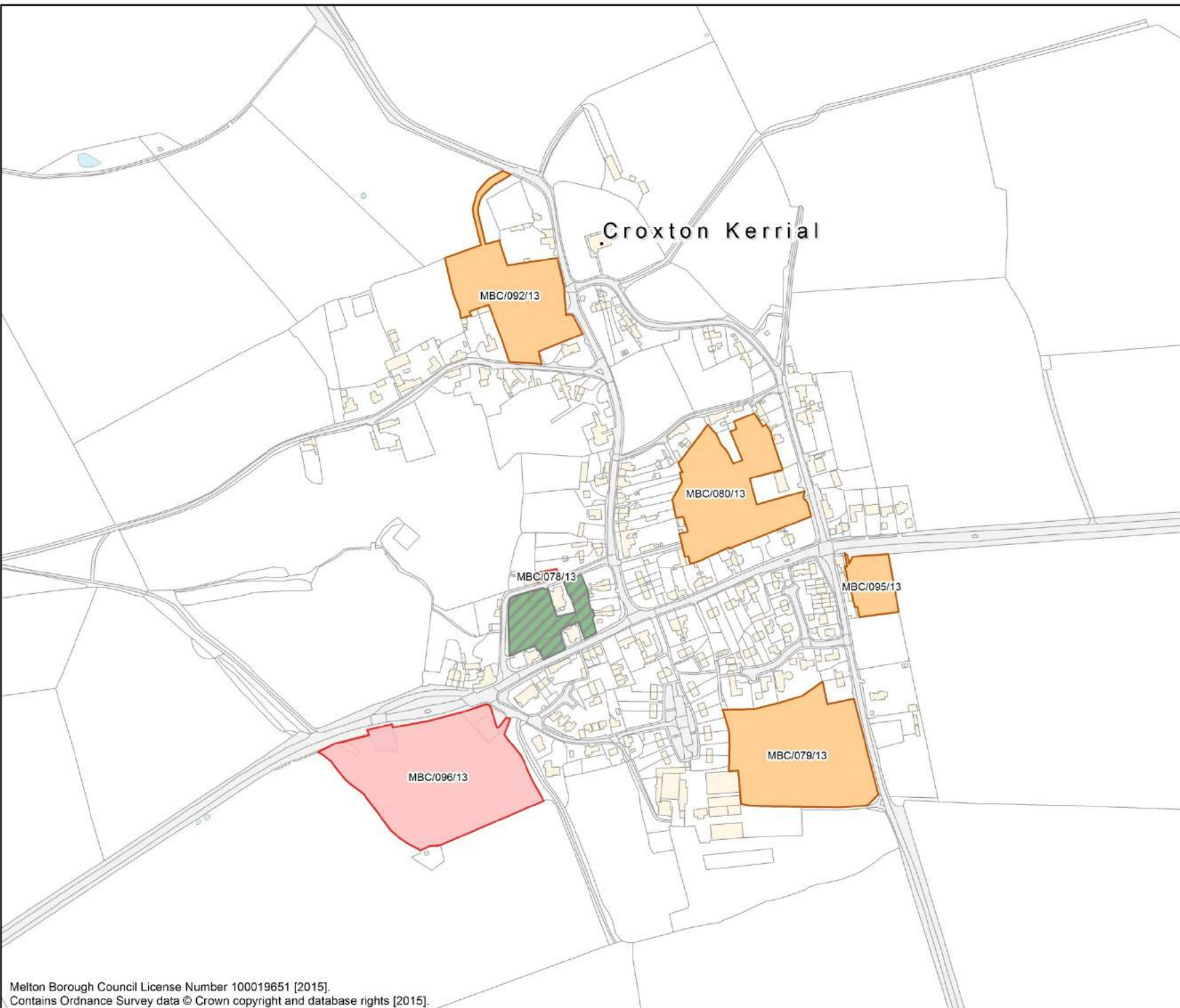
- Potential Option
- Rejected SHLAA Site
- Local Green Space

## MELTON LOCAL PLAN

EMERGING OPTIONS  
CONSULTATION DRAFT

Original scale (A4):

1:5,000





# EASTWELL

## Key

 Rejected SHLAA Site

## MELTON LOCAL PLAN

EMERGING OPTIONS  
CONSULTATION DRAFT

Original scale (A4):

1:5,000

Eastwell

MBC/082/13

MBC/081/13



# EATON

## Key

- Rejected SHLAA Site
- Local Green Space

## MELTON LOCAL PLAN EMERGING OPTIONS CONSULTATION DRAFT

Original scale (A4):

1:5,000





# EYE KETTLEBY

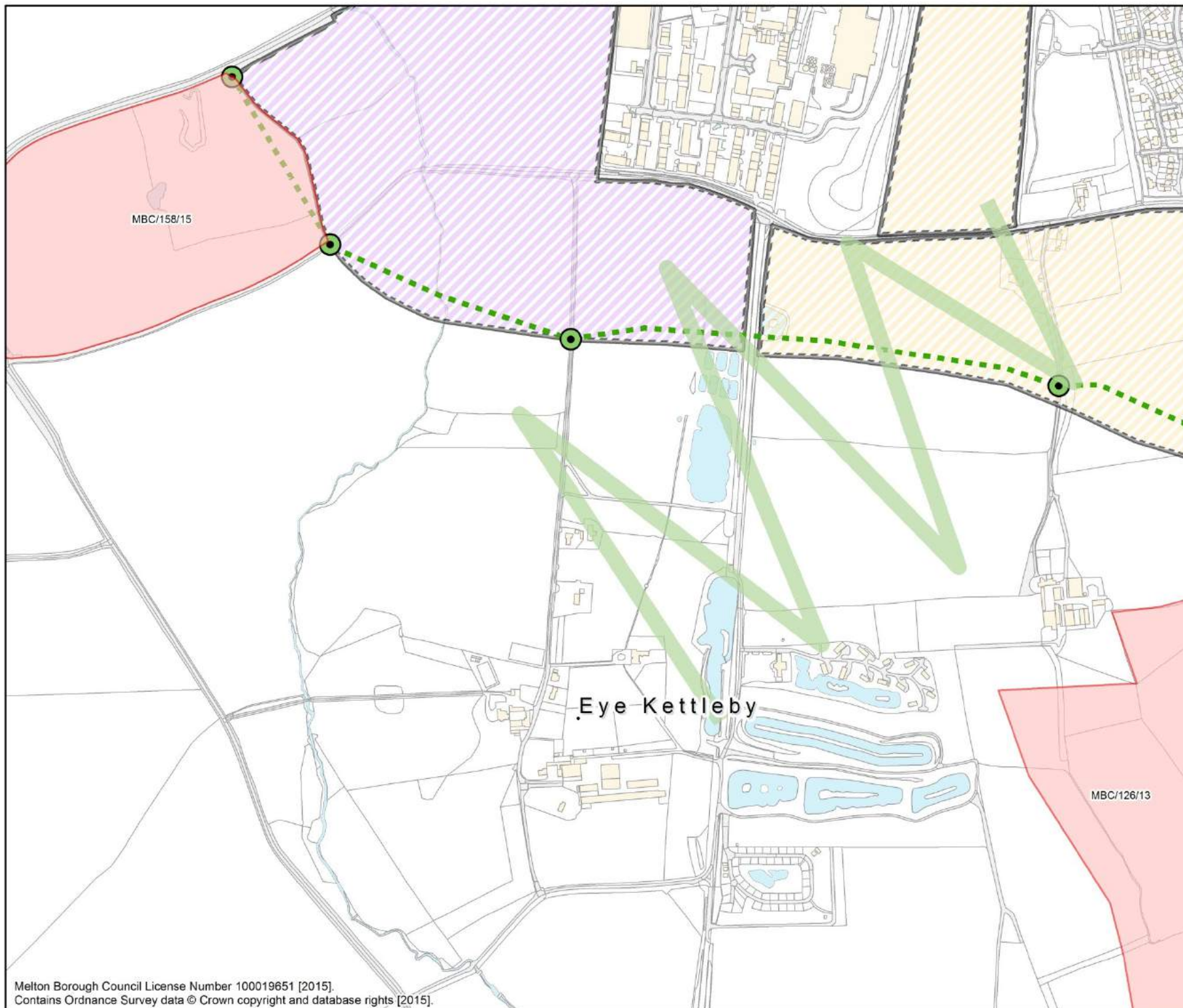
## Key

-  Area of Separation
-  Potential Option
-  Rejected SHLAA site
-  Indicative Road Junction
-  Indicative New Link Road
-  Proposed residential
-  Proposed employment

## MELTON LOCAL PLAN EMERGING OPTIONS CONSULTATION DRAFT

Original scale (A4):

1:7,500





# FRISBY ON THE WREAKE

## Key

- Potential Option
- Local Green Space

## MELTON LOCAL PLAN

EMERGING OPTIONS  
CONSULTATION DRAFT

Original scale (A4):



1:5,000





## GADDESBY

### Key

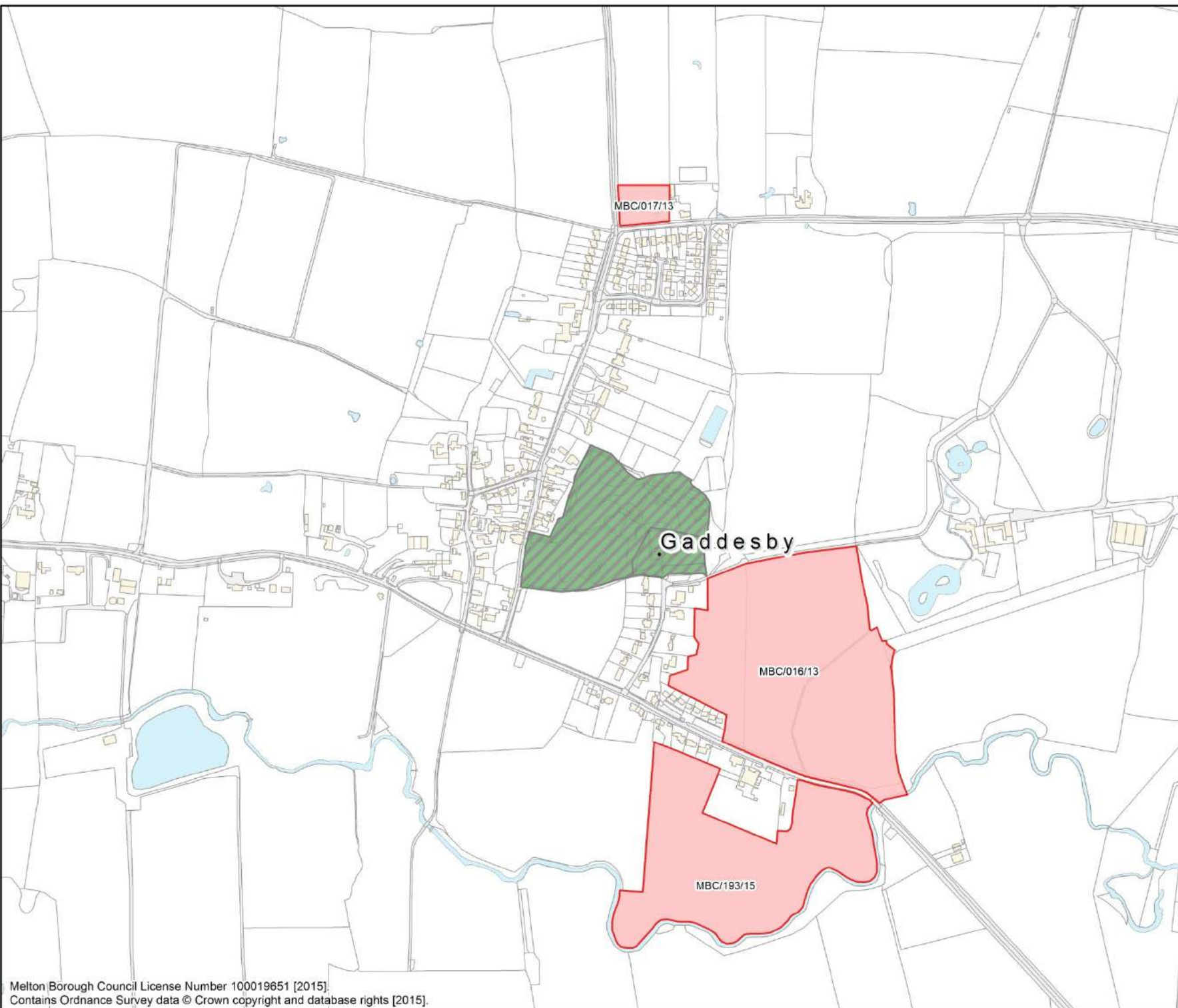
-  Rejected SHLAA Site
-  Local Green Space

## MELTON LOCAL PLAN

EMERGING OPTIONS  
CONSULTATION DRAFT

Original scale (A4):

1:7,500



# GOADBY MARWOOD

## Key

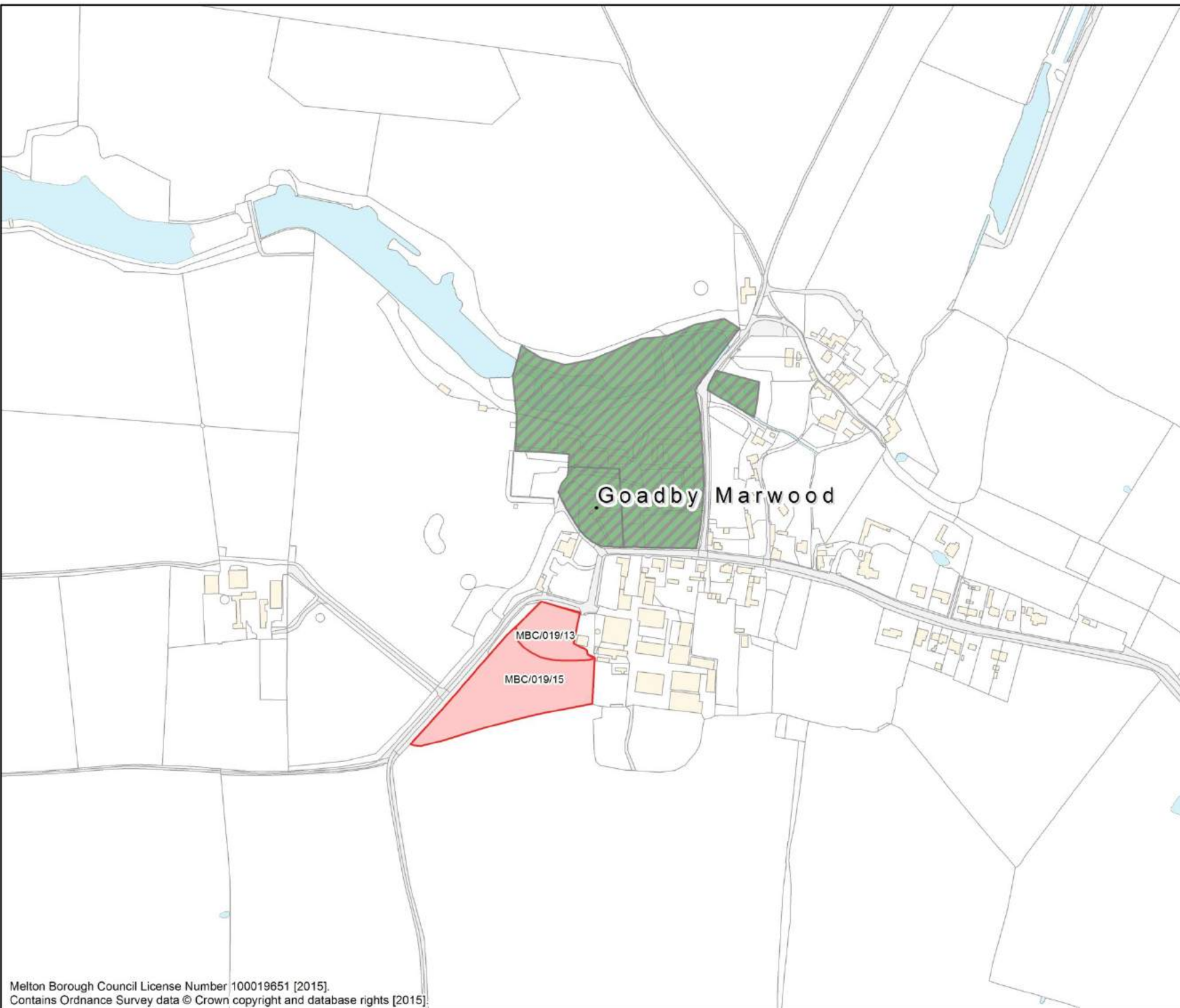
- Rejected SHLAA Site
- Local Green Space

## MELTON LOCAL PLAN

EMERGING OPTIONS  
CONSULTATION DRAFT

Original scale (A4):

1:5,000





# GRIMSTON

## Key

 Local Green Space

## MELTON LOCAL PLAN

EMERGING OPTIONS  
CONSULTATION DRAFT

Original scale (A4):

1:5,000



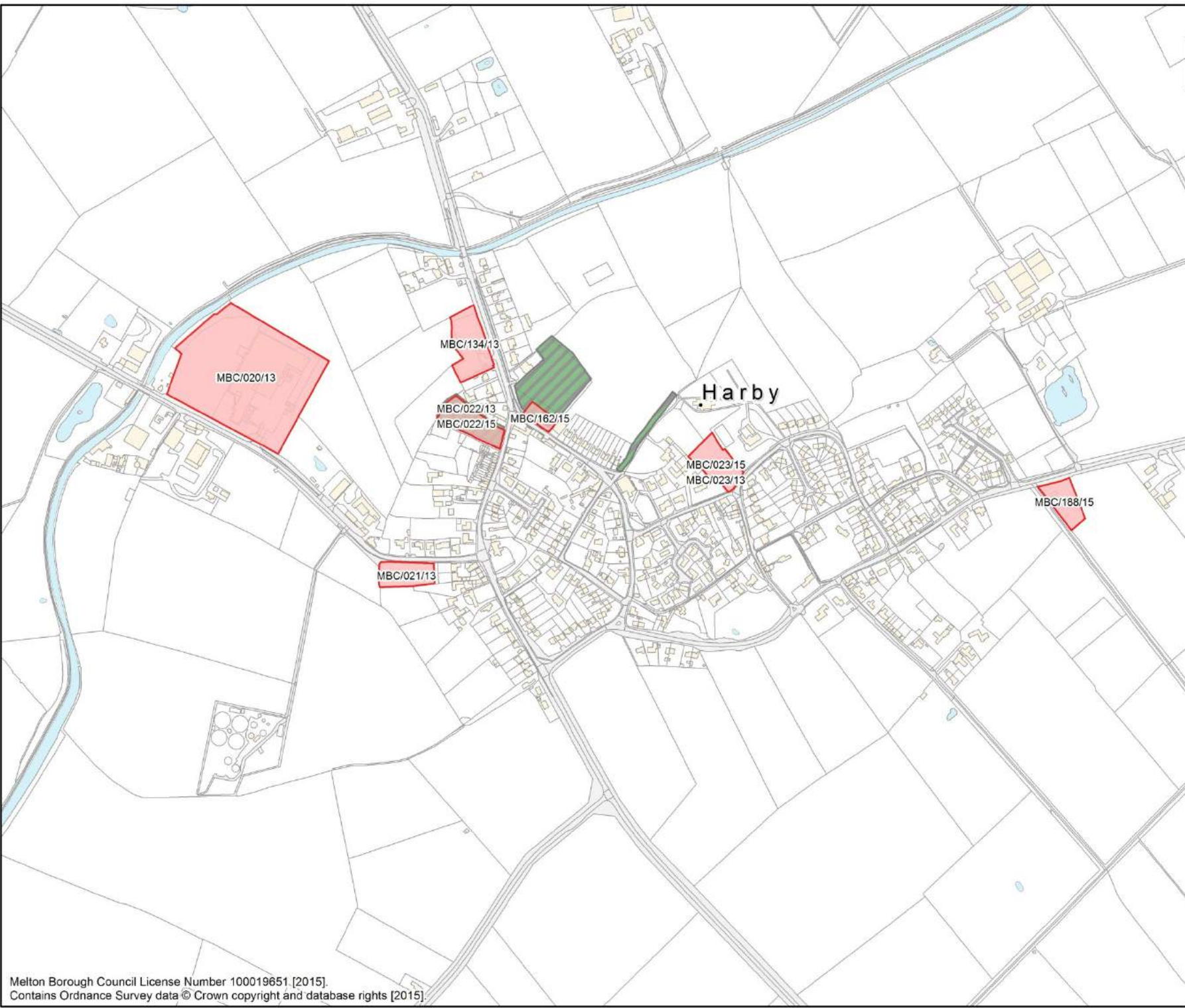
HARBY

Key

- Rejected SHLAA Site
- Local Green Space

MELTON  
LOCAL PLAN  
EMERGING OPTIONS  
CONSULTATION DRAFT

Original scale (A4):  
1:7,500





# HARSTON

## Key

 Local Green Space

## MELTON LOCAL PLAN

EMERGING OPTIONS  
CONSULTATION DRAFT


Original scale (A4):

1:5,000



# HOSE

## Key

 Rejected SHLAA Site

## MELTON LOCAL PLAN

EMERGING OPTIONS  
CONSULTATION DRAFT

Original scale (A4):



1:7,500





# KIRBY BELLARS

## Key

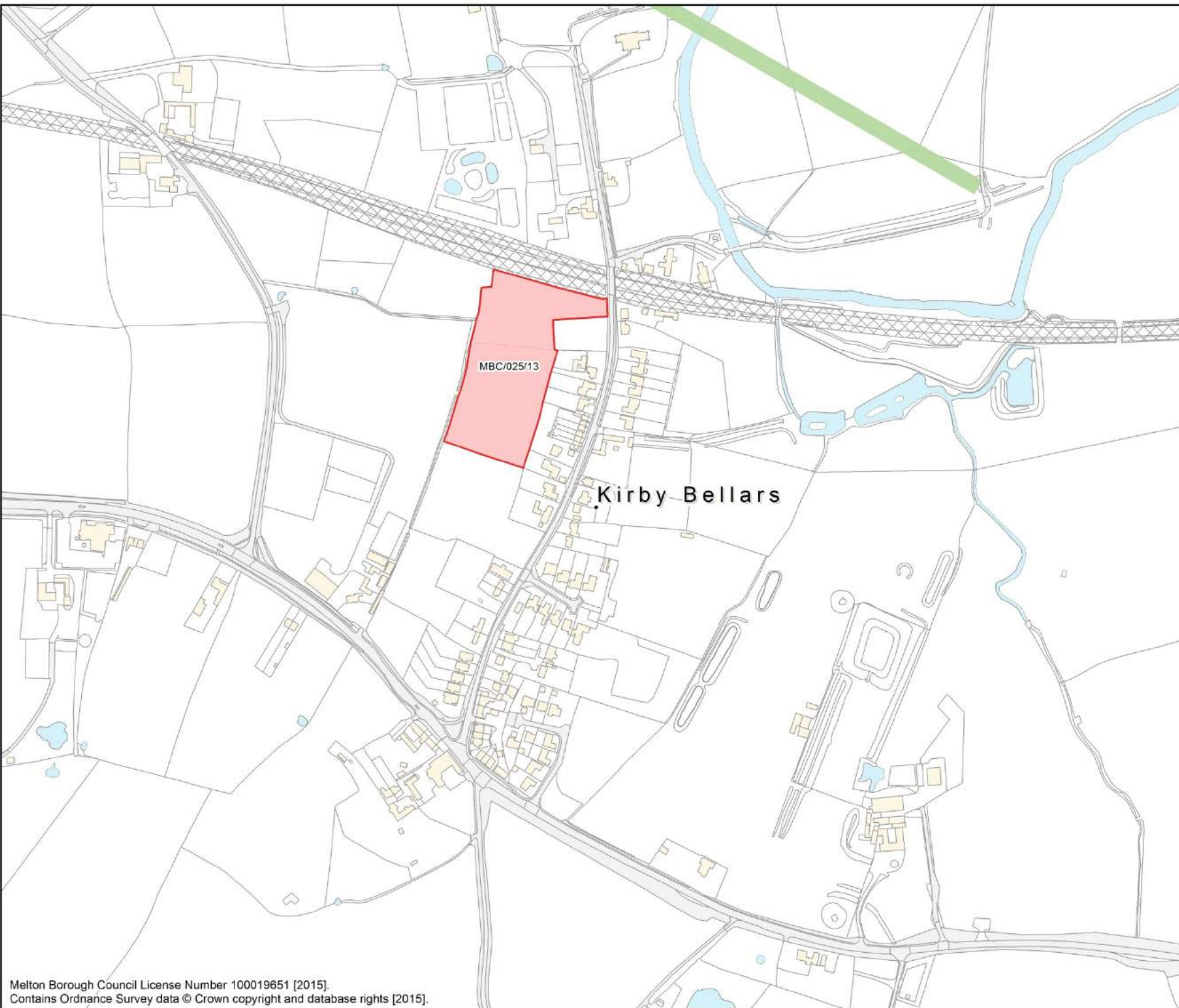
-  Area of Separation
-  Rejected SHLAA Site

## MELTON LOCAL PLAN

EMERGING OPTIONS  
CONSULTATION DRAFT



Original scale (A4):

1:5,000



## KNIPTON

### Key

-  Rejected SHLAA Site
-  Local Green Space

## MELTON LOCAL PLAN

EMERGING OPTIONS  
CONSULTATION DRAFT

Original scale (A4):


1:5,000





## KNOSSINGTON

### Key

 Local Green Space

Knossington

MELTON  
LOCAL PLAN  
EMERGING OPTIONS  
CONSULTATION DRAFT

Original scale (A4):

1:5,000



# LONG CLAWSON

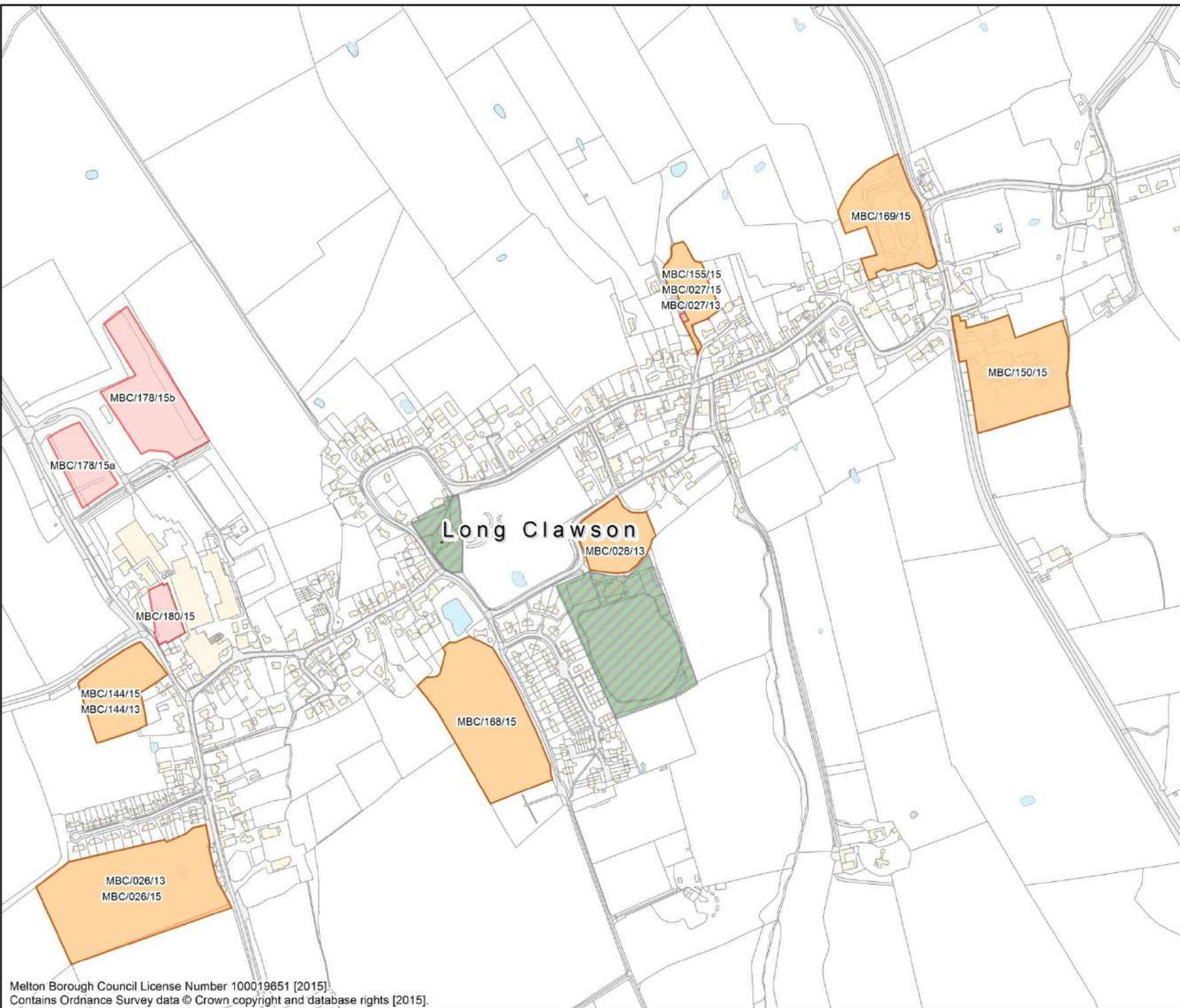
## Key

- Potential Option
- Rejected SHLAA Site
- Local Green Space

## MELTON LOCAL PLAN EMERGING OPTIONS CONSULTATION DRAFT

Original scale (A4):

1:7,500





# MUSTON

## Key

- Rejected SHLAA Site
- Local Green Space

## MELTON LOCAL PLAN EMERGING OPTIONS CONSULTATION DRAFT

Original scale (A4):

1:5,000



# NETHER BROUGHTON

## Key

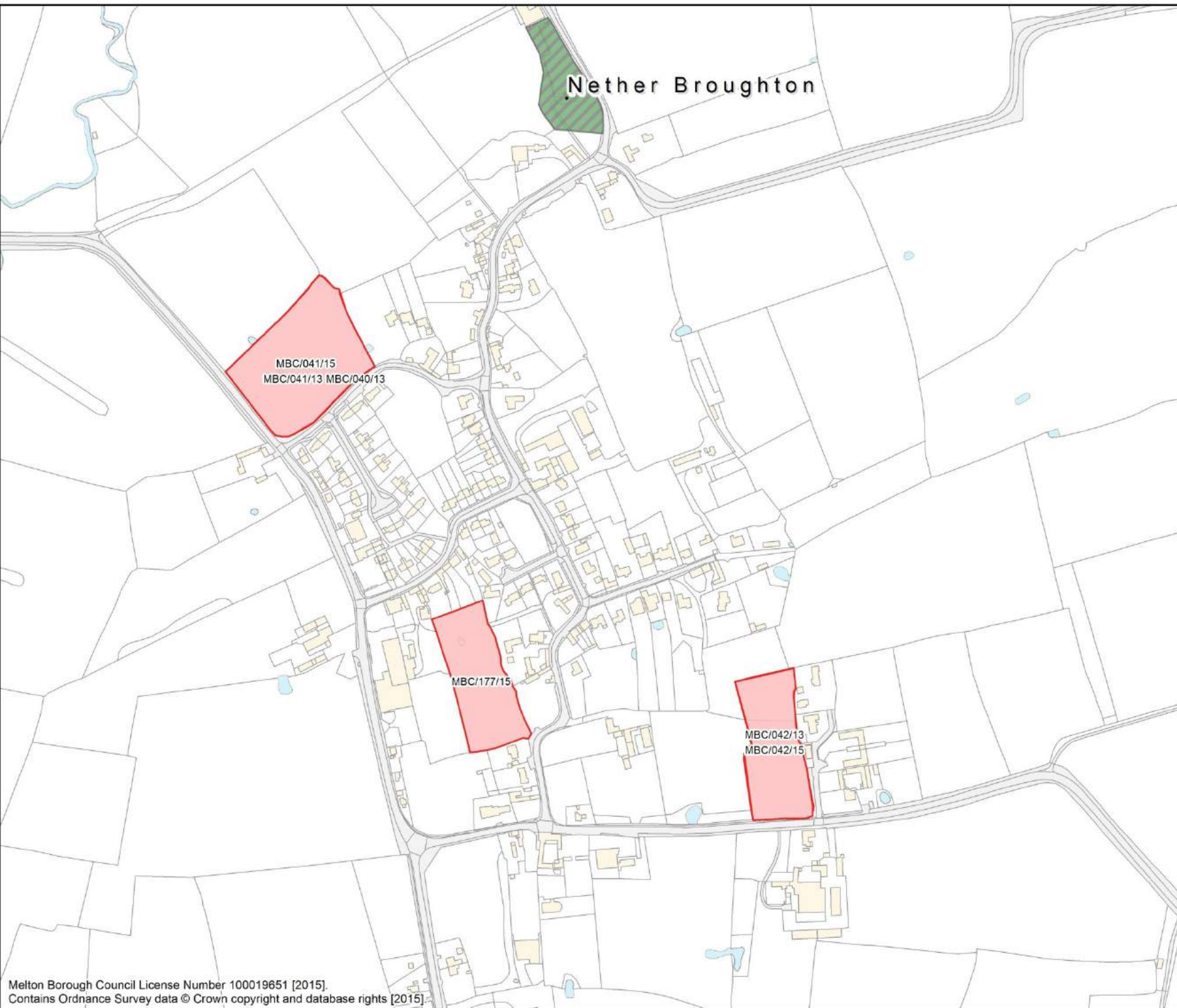
- Rejected SHLAA Site
- Local Green Space

## MELTON LOCAL PLAN

EMERGING OPTIONS  
CONSULTATION DRAFT

Original scale (A4):

1:5,000





# NORMANTON

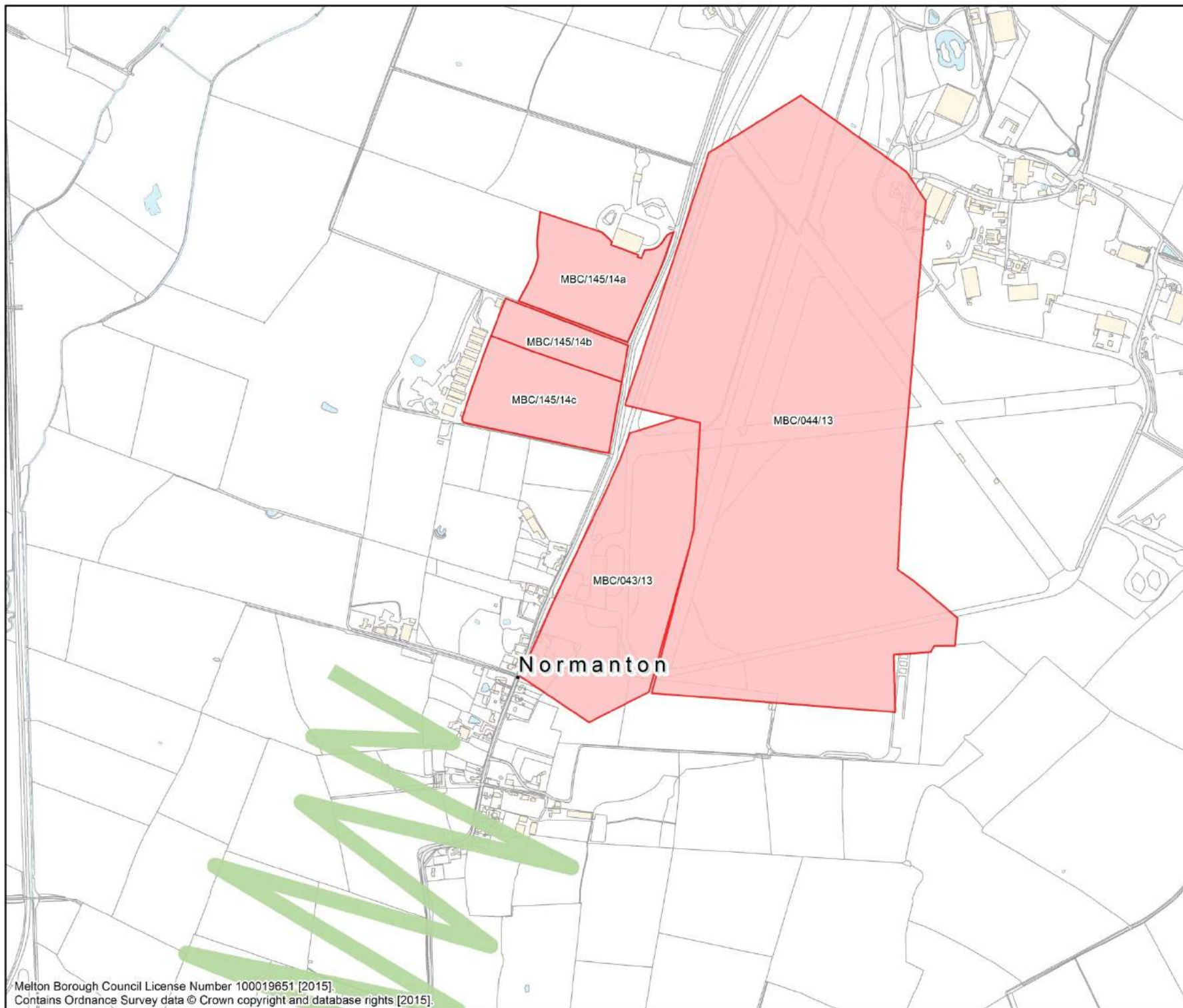
## Key

- Area of Separation
- Rejected SHLAA Site

## MELTON LOCAL PLAN EMERGING OPTIONS CONSULTATION DRAFT



Original scale (A4):

1:12,500



## OLD DALBY

### Key

-  Rejected SHLAA Site
-  Local Green Space

## MELTON LOCAL PLAN

EMERGING OPTIONS  
CONSULTATION DRAFT

Original scale (A4):



1:7,500





# PLUNGAR

## Key

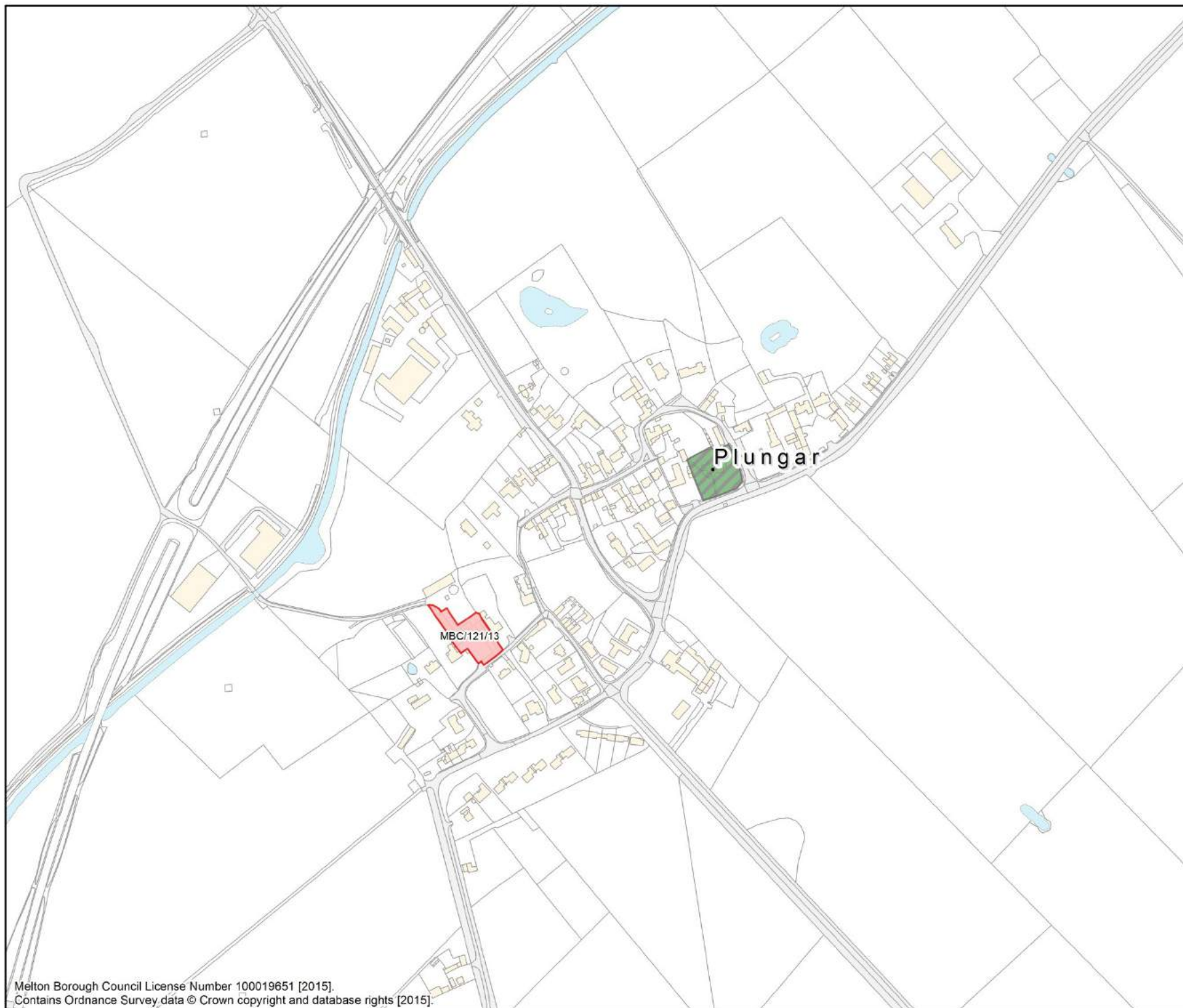
-  Rejected SHLAA Site
-  Local Green Space

## MELTON LOCAL PLAN

EMERGING OPTIONS  
CONSULTATION DRAFT


Original scale (A4):

1:5,000



# QUEENSWAY

## Key

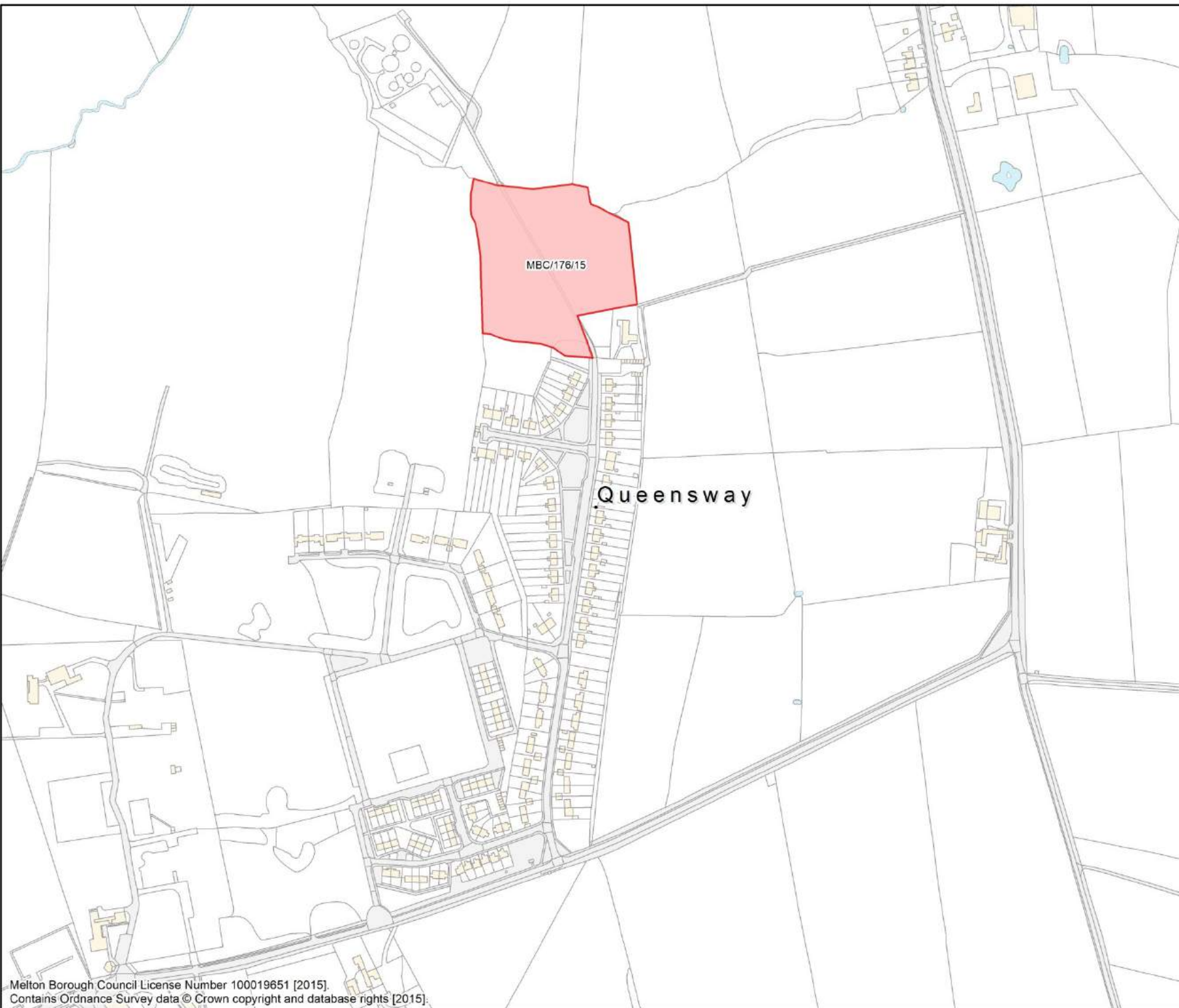
 Rejected SHLAA Site

## MELTON LOCAL PLAN

EMERGING OPTIONS  
CONSULTATION DRAFT

Original scale (A4):

1:5,000





## RAGDALE

### Key

 Local Green Space

## MELTON LOCAL PLAN

EMERGING OPTIONS  
CONSULTATION DRAFT

Original scale (A4):

1:5,000



## REDMILE

### Key

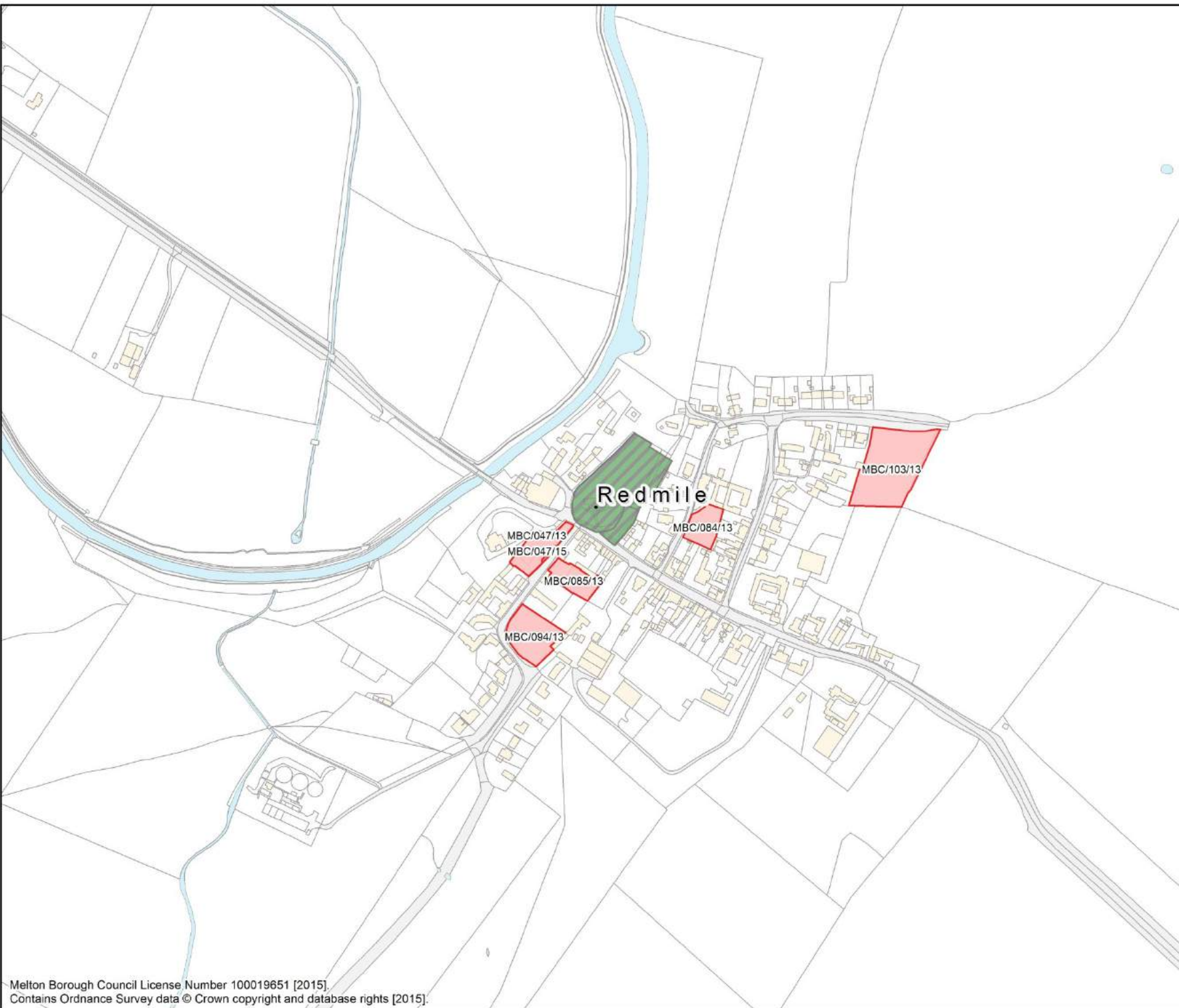
- Rejected SHLAA Site
- Local Green Space

## MELTON LOCAL PLAN

EMERGING OPTIONS  
CONSULTATION DRAFT

Original scale (A4):

1:5,000



Melton  
Borough  
Council



## ROTHERBY

### Key

 Local Green Space

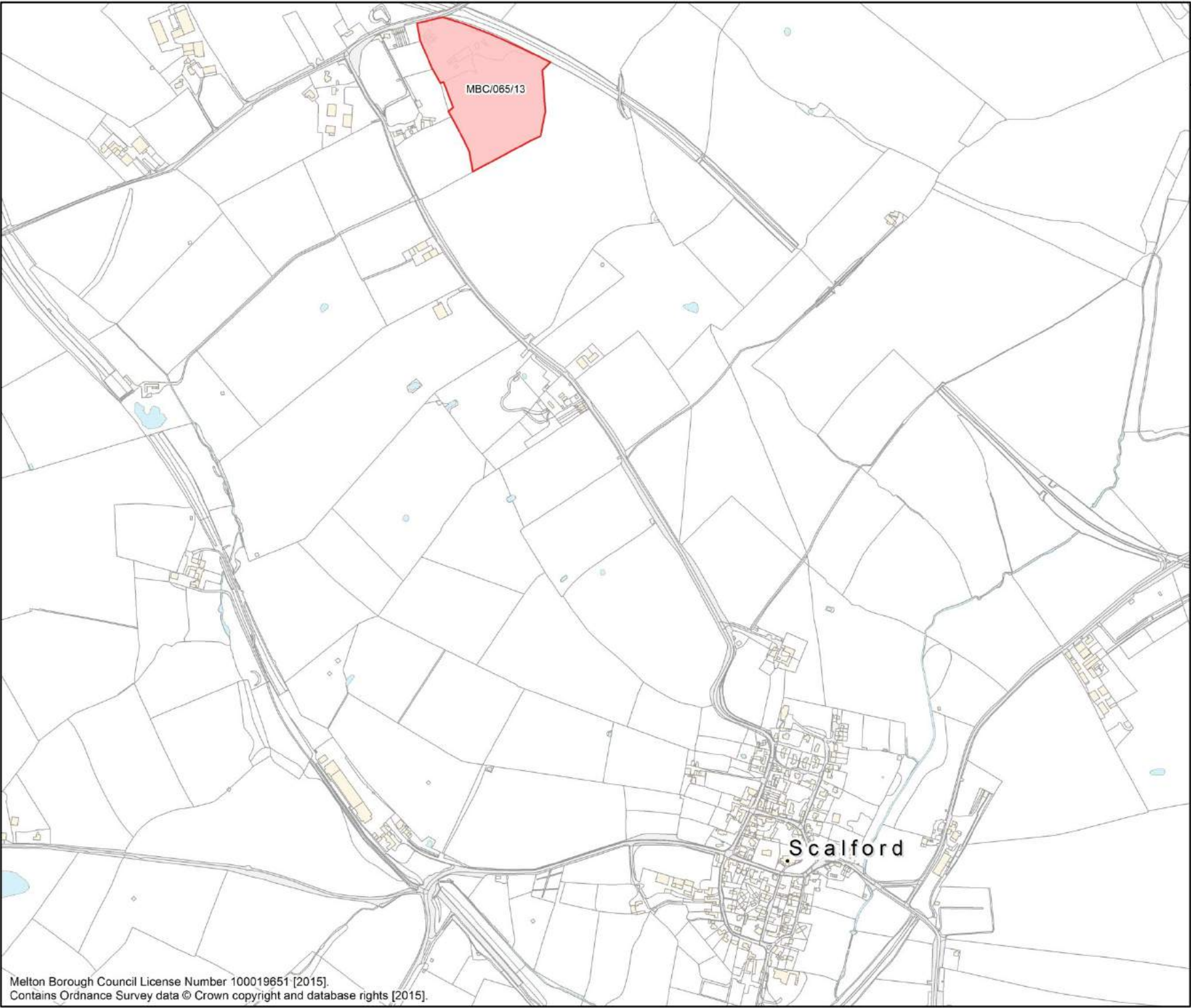
## MELTON LOCAL PLAN

EMERGING OPTIONS  
CONSULTATION DRAFT

Original scale (A4):

1:5,000





SCALFORD

**Key**

 Rejected SHLAA Site

MELTON  
LOCAL PLAN

EMERGING OPTIONS  
CONSULTATION DRAFT

Original scale (A4):  
1:10,000





## SIX HILLS

### Key

 Rejected SHLAA Site

## MELTON LOCAL PLAN

EMERGING OPTIONS  
CONSULTATION DRAFT

Original scale (A4):

1:10,000

Six Hills

MBC/147/14



# SOMERBY

## Key

 Potential Option

## MELTON LOCAL PLAN

EMERGING OPTIONS  
CONSULTATION DRAFT

Original scale (A4):

1:7,500

MBC/048/13

Somerby



MBC/146/14





# STATHERN

## Key

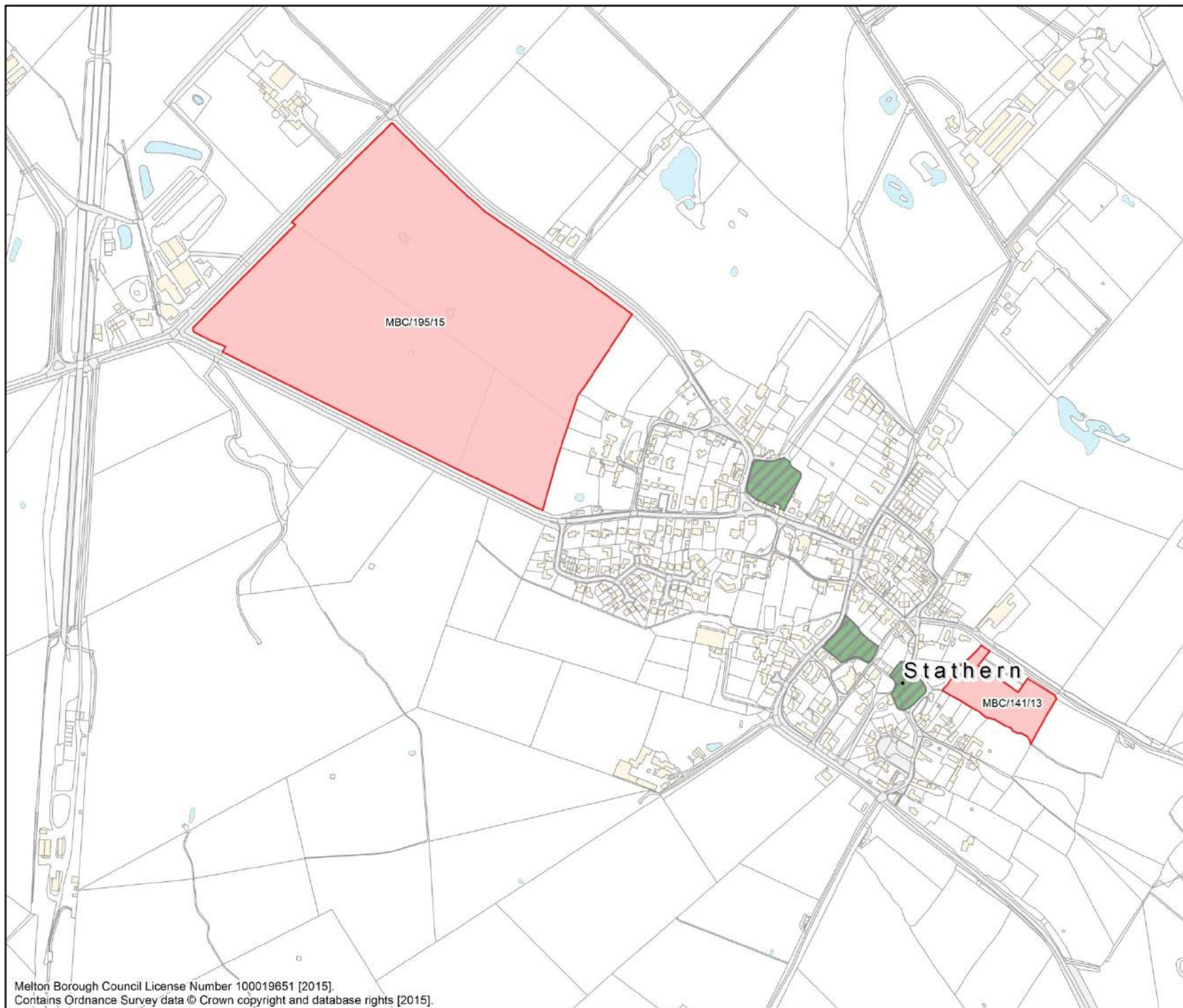
-  Rejected SHLAA Site
-  Local Green Space

## MELTON LOCAL PLAN

EMERGING OPTIONS  
CONSULTATION DRAFT

Original scale (A4):

1:7,500



THORPE  
ARNOLD

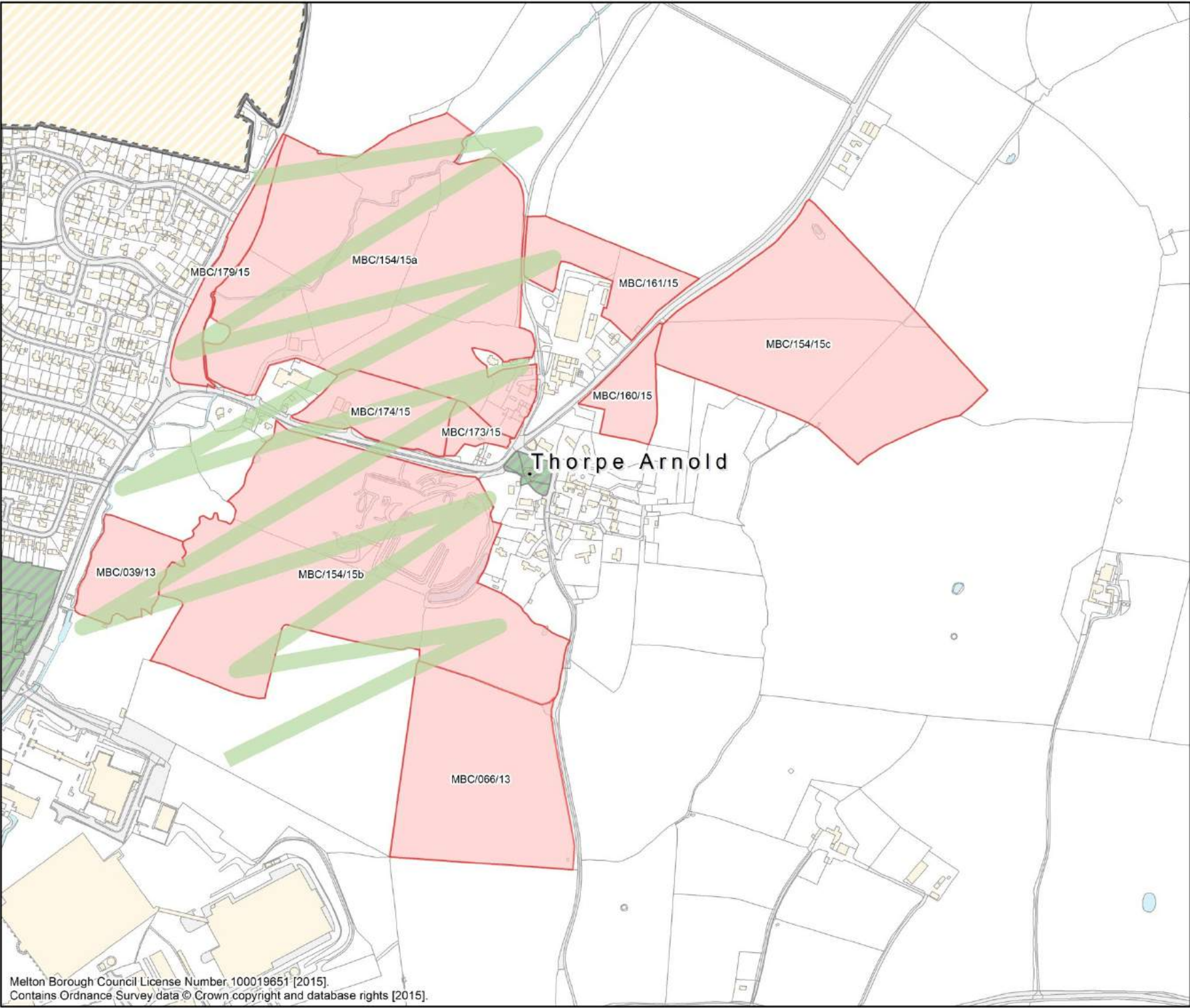
**Key**

- Area of Separation
- Potential Option
- Rejected SHLAA site
- Local Green Space
- Proposed residential

MELTON  
LOCAL PLAN

EMERGING OPTIONS  
CONSULTATION DRAFT

Original scale (A4):  
1:7,500





# THORPE SATCHVILLE

## Key

 Local Green Space

Thorpe Satchville

## MELTON LOCAL PLAN

EMERGING OPTIONS  
CONSULTATION DRAFT


Original scale (A4):

1:5,000



## TWYFORD

### Key

 Rejected SHLAA Site

## MELTON LOCAL PLAN

EMERGING OPTIONS  
CONSULTATION DRAFT

Original scale (A4):

1:5,000





# WALTHAM ON THE WOLDS

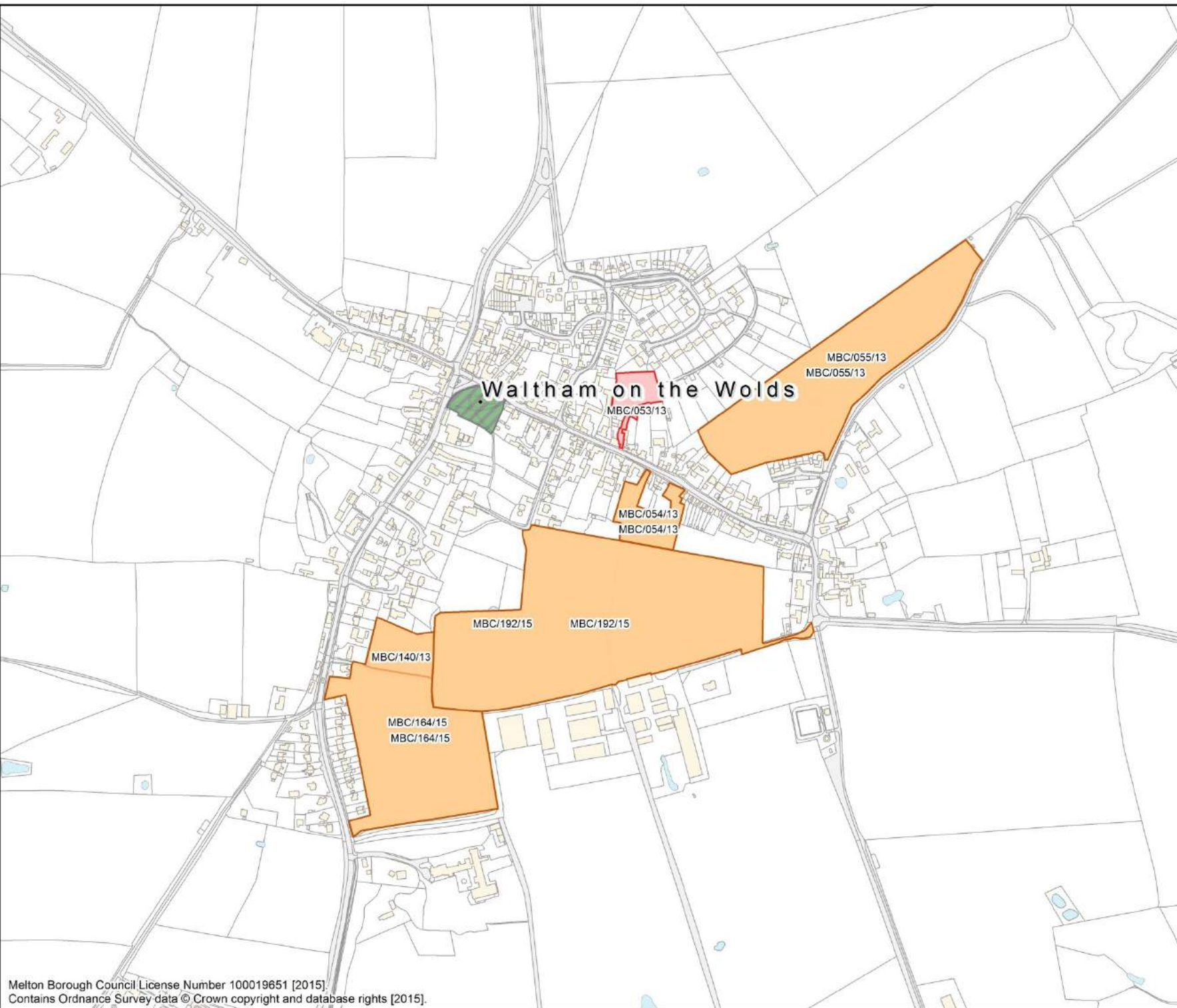
## Key

- Potential Option
- Rejected SHLAA Site
- Local Green Space

## MELTON LOCAL PLAN EMERGING OPTIONS CONSULTATION DRAFT

Original scale (A4):

1:7,500



## WELBY

### Key

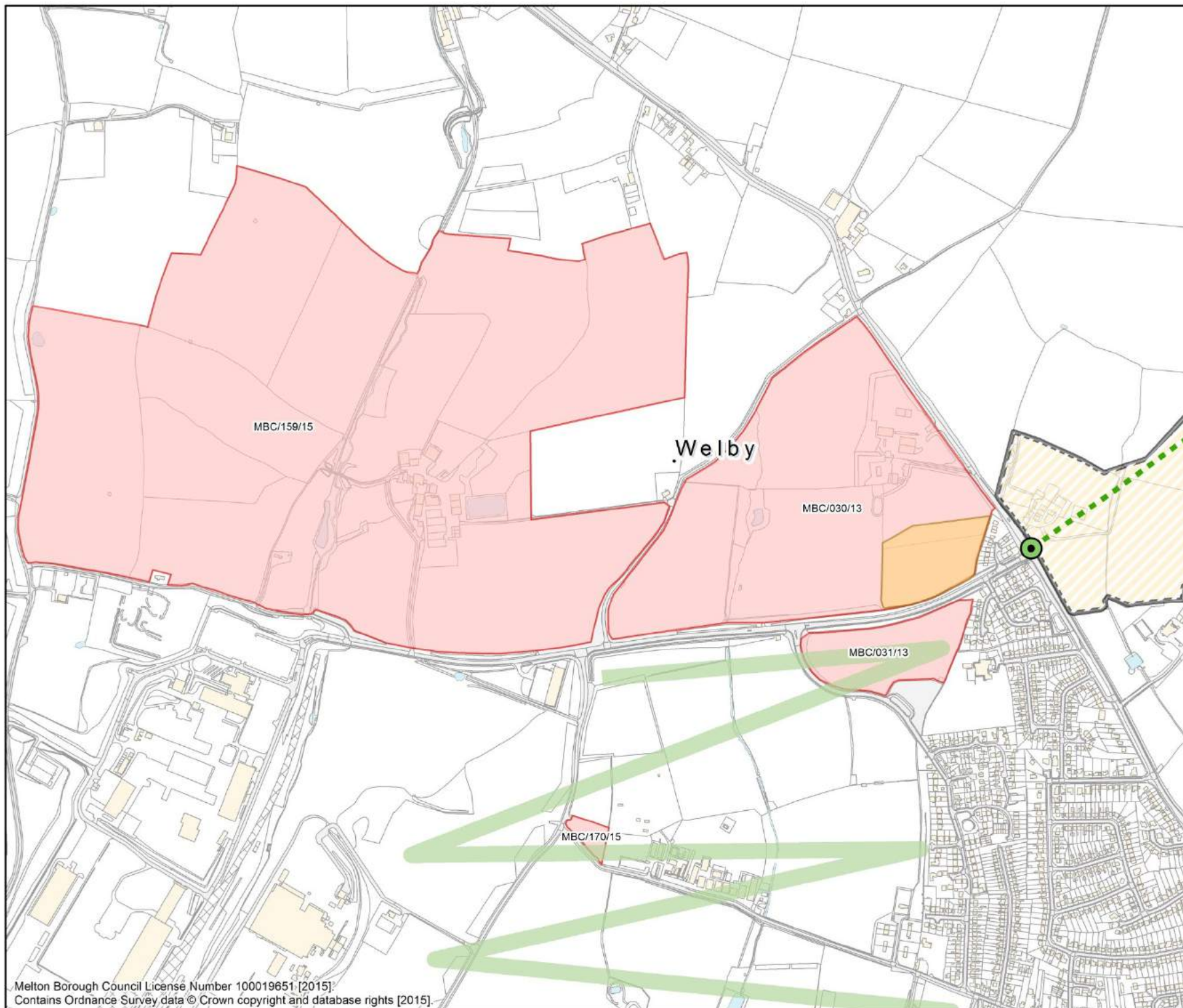
- Area of Separation
- Potential Option
- Rejected SHLAA site
- Indicative Road Junction
- Indicative New Link Road
- Proposed residential

## MELTON LOCAL PLAN

EMERGING OPTIONS  
CONSULTATION DRAFT

Original scale (A4):

1:10,000





# WYMONDHAM

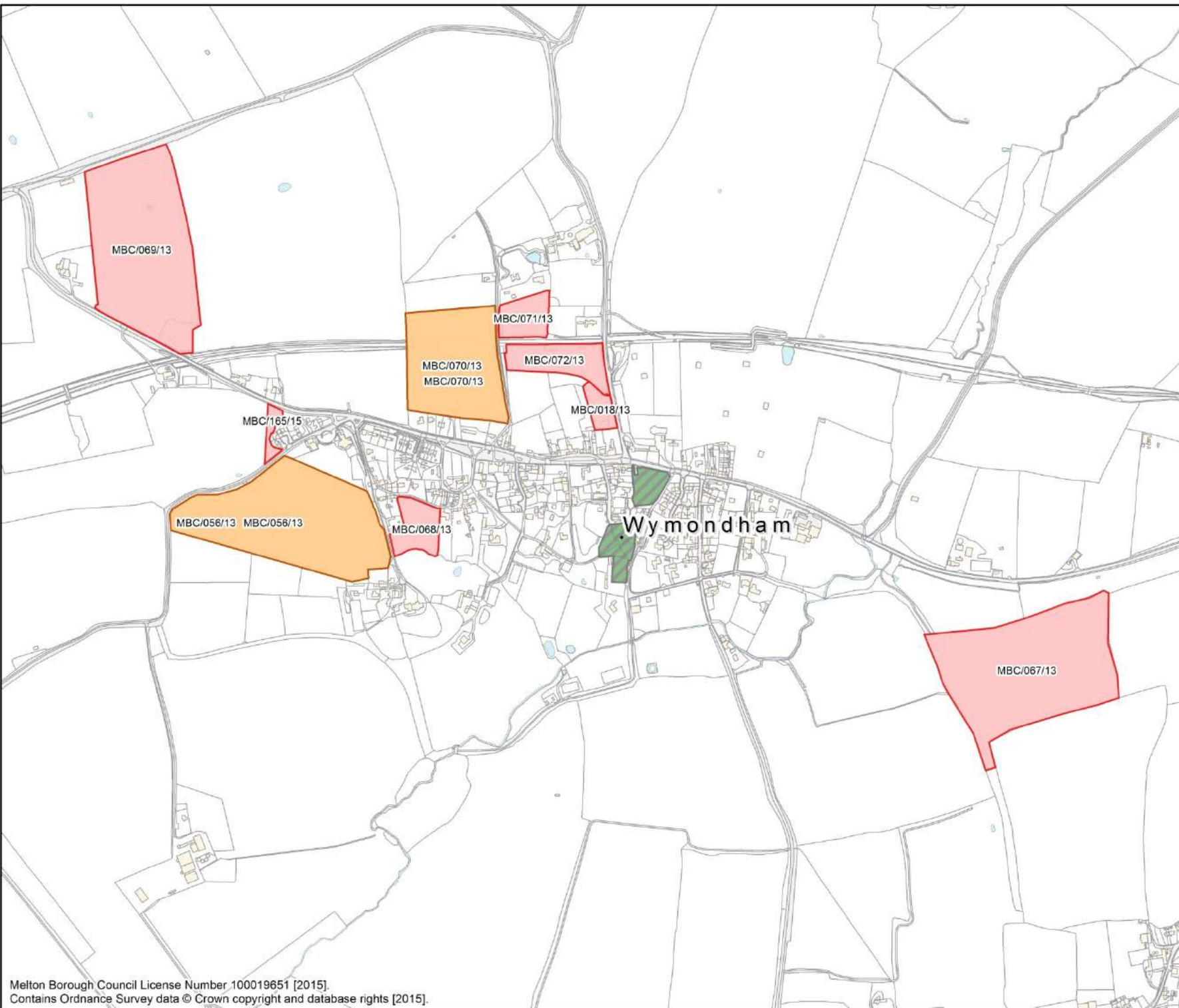
## Key

- Potential Option
- Rejected SHLAA Site
- Local Green Space

## MELTON LOCAL PLAN EMERGING OPTIONS CONSULTATION DRAFT

Original scale (A4):

1:10,000





# MELTON MOWBRAY NORTH

**Key**

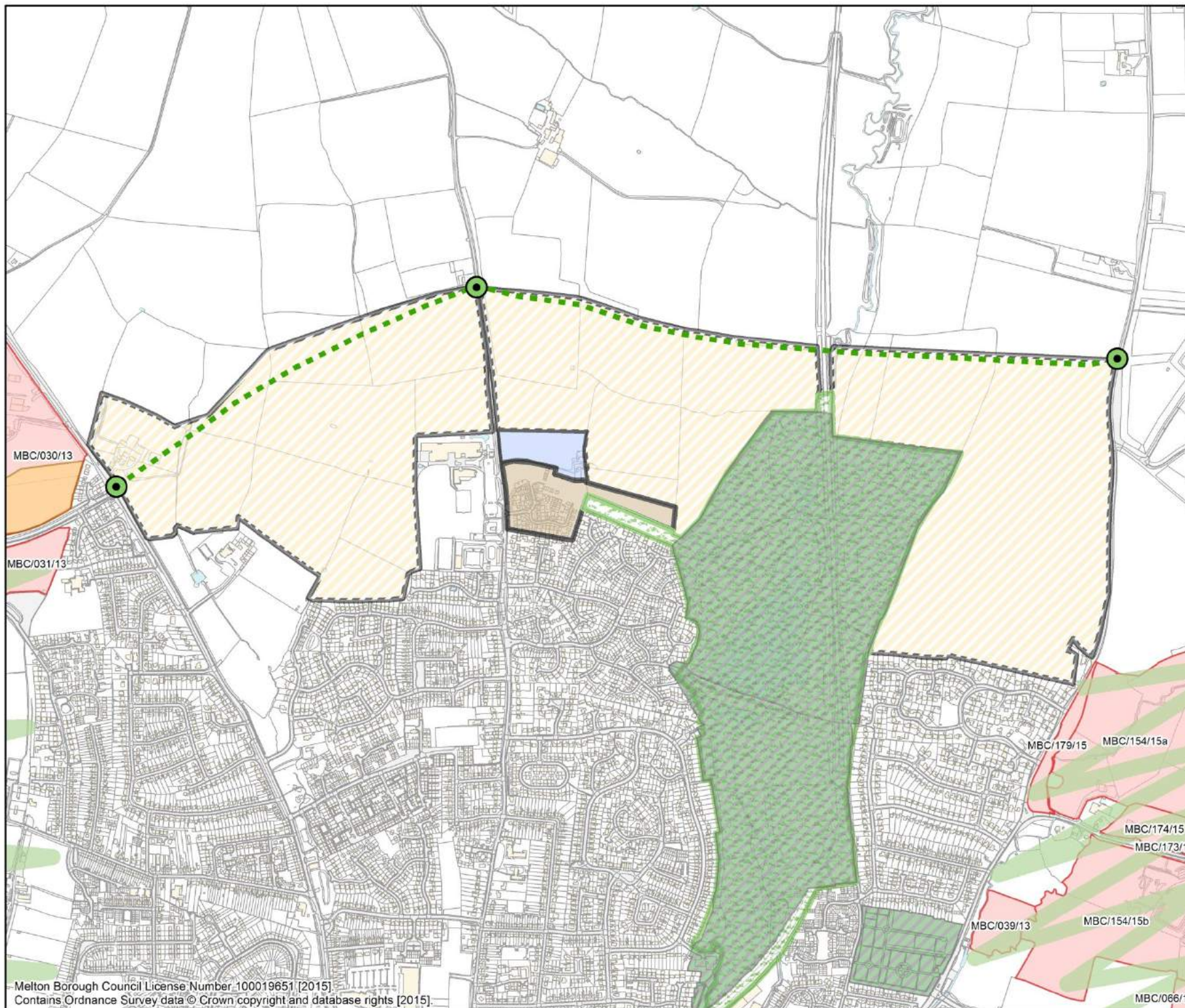
- Area of Separation
- Potential Option
- Rejected SHLAA site
- Local Green Space
- Indicative Road Junction
- Indicative New Link Road
- Proposed residential
- Planning permission. U/C
- PA. PCO
- Melton Country Park

## MELTON LOCAL PLAN

### EMERGING OPTIONS CONSULTATION DRAFT

Original scale (A4):

1:12,500





# MELTON MOWBRAY EAST

**Key**

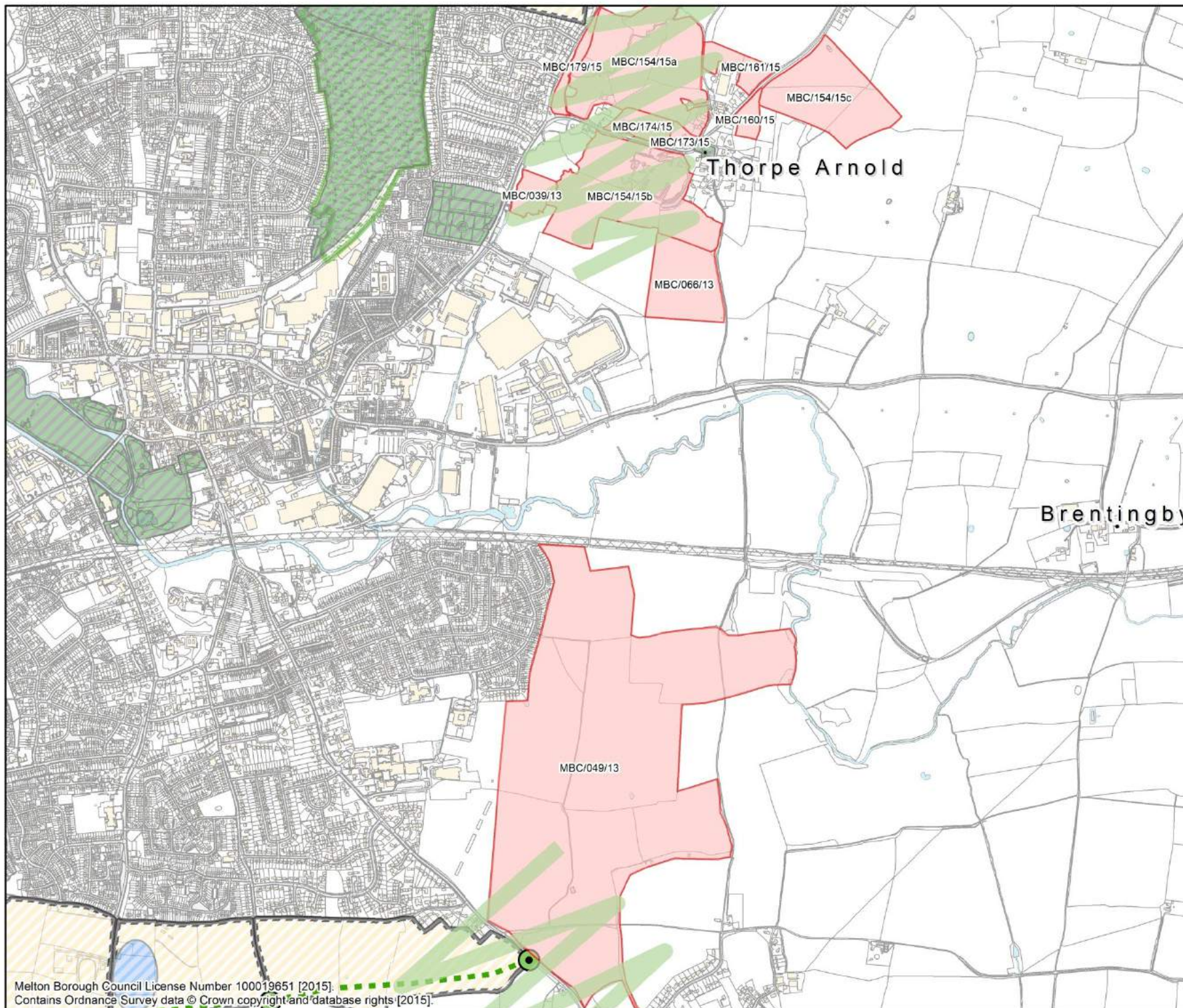
- Area of Separation
- Rejected SHLAA site
- Local Green Space
- Indicative Road Junction
- Indicative New Link Road
- Melton Country Park
- Proposed residential
- Local Centre/Primary Sch

## MELTON LOCAL PLAN

### EMERGING OPTIONS CONSULTATION DRAFT

Original scale (A4):

1:17,500





# MELTON MOWBRAY SOUTH

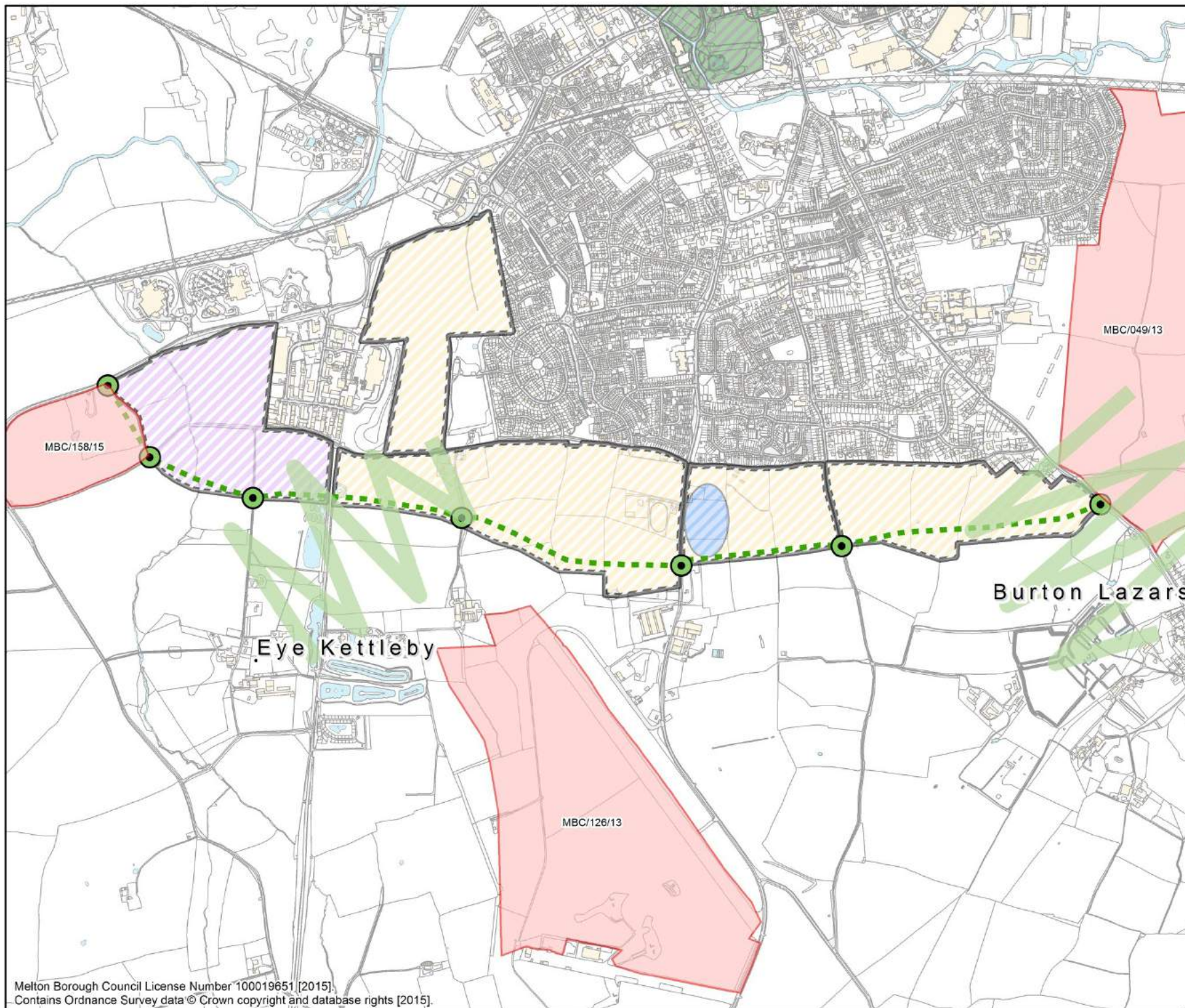
**Key**

- Area of Separation
- Rejected SHLAA site
- Local Green Space
- Indicative Road Junction
- Indicative New Link Road
- Proposed residential
- Local Centre/Primary Sch
- Proposed employment

## MELTON LOCAL PLAN

EMERGING OPTIONS  
CONSULTATION DRAFT

Original scale (A4):  
1:17,500





# MELTON MOWBRAY WEST

## Key

-  Area of Separation
-  Potential Option
-  Rejected SHLAA site
-  Local Green Space
-  Proposed residential
-  Proposed employment

## MELTON LOCAL PLAN

### EMERGING OPTIONS CONSULTATION DRAFT

Original scale (A4):

1:15,000

